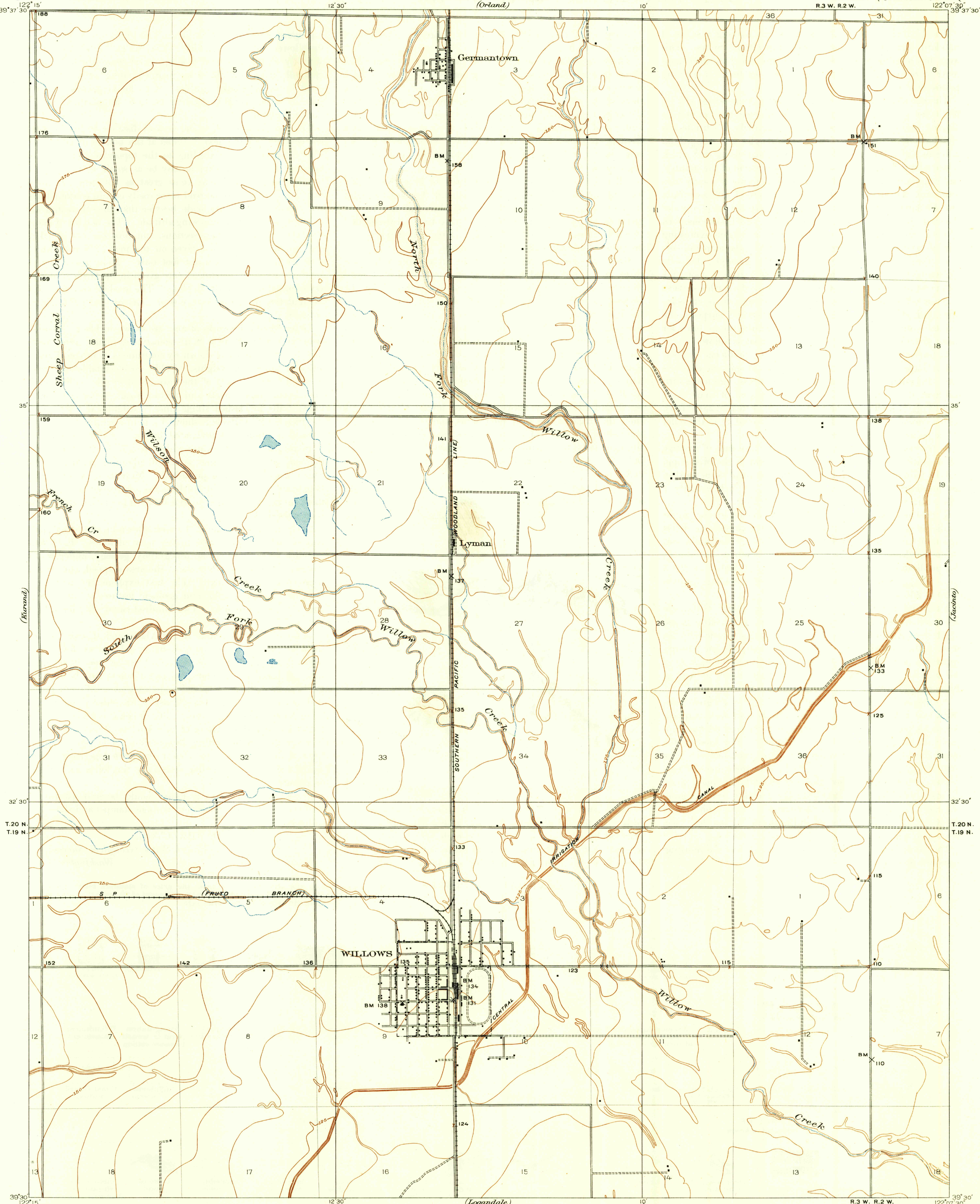


U.S.G.S.
FILE COPY
Inscribed and Filed

UNITED STATES
DEPARTMENT OF THE INTERIOR
GEOLOGICAL SURVEY


STATE OF CALIFORNIA
REPRESENTED BY THE
DIRECTOR OF PUBLIC WORKS
(Orland)

CALIFORNIA
(GLENN COUNTY)
LYMAN QUADRANGLE
R.3 W. R.2 W. (Hamilton)

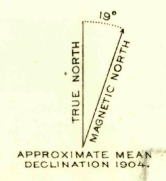


E. M. Douglas, Geographer.
R. B. Marshall, in charge of section.
Topography by Geo. R. Davis, J. P. Harrison,
and E. P. Davis.
Control by C. F. Unquhart, E. W. Glafcke, and H. Hartley.
Surveyed in 1904.
SURVEYED IN COOPERATION WITH THE STATE OF CALIFORNIA.

G.R.D.	EPD
H	



Contour interval 5 feet.
Datum is mean sea level.
Readjustment indicates that elevations on
this map should be increased 1 foot



Edition of 1917, reprinted 1947
Polyconic projection, North American datum

CALIF.
LYMAN
N 3930-W 122075/75

U.S.G.S.
Historical File
Topographic Division
Inscribed and Filed

NAME CHANGED TO WILLOWS MAY 15 1947
(1:24,000)

2155