

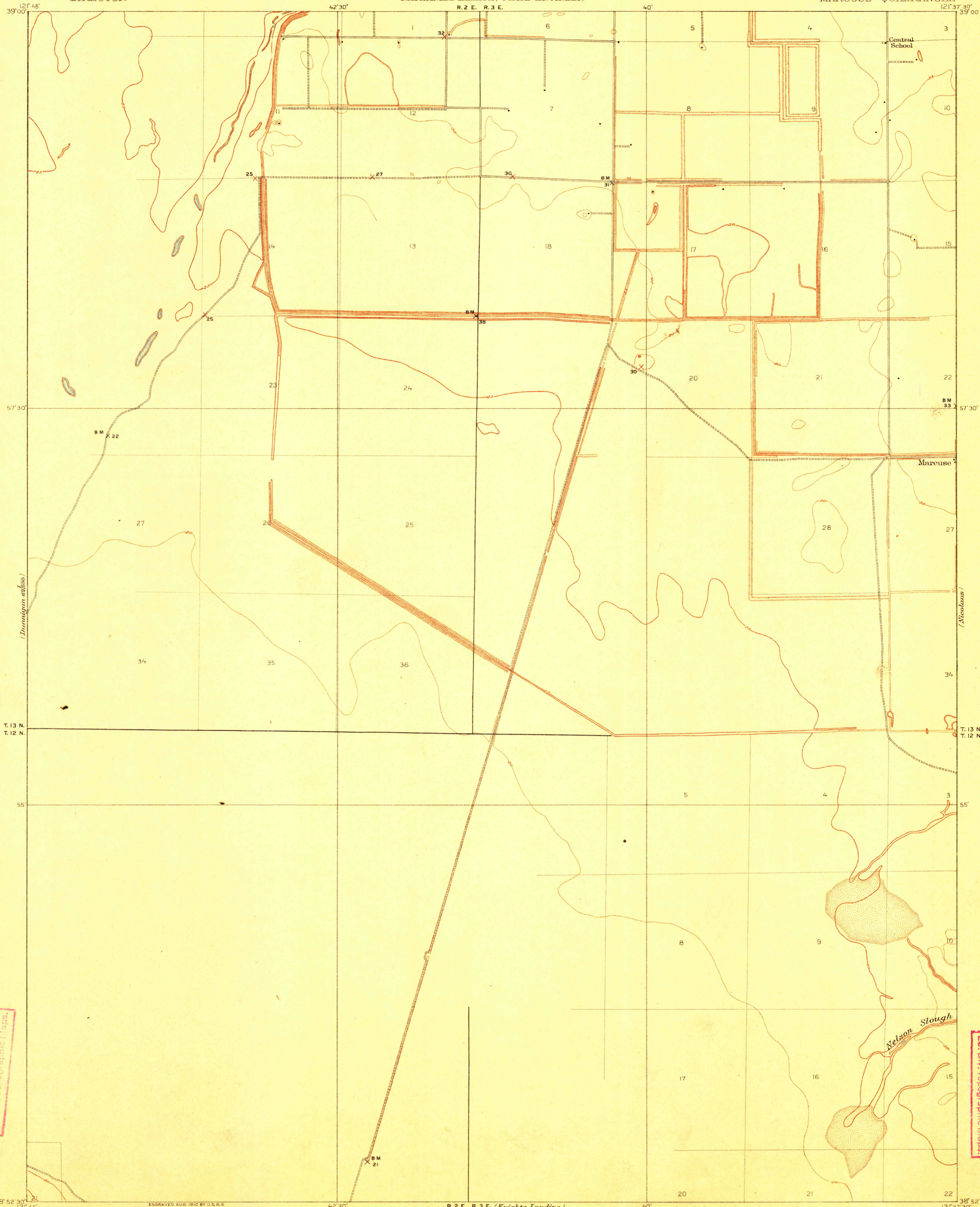
TOPOGRAPHY

U.S. GEOLOGICAL SURVEY
GEORGE OTIS SMITH
DIRECTOR

STATE OF CALIFORNIA
J. N. GILLET, GOVERNOR
NATHANIEL ELLERY, STATE ENGINEER

CALIFORNIA
(SUTTER COUNTY)
MARCUSE QUADRANGLE

R. 2 E. R. 3 E.

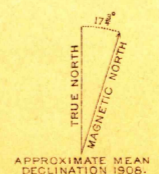
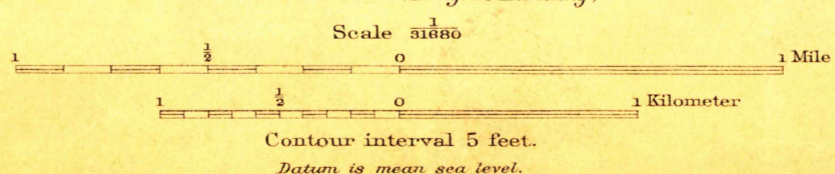


U.S.G.S.
FILE COPY
Ed. Div. Topographic Maps.

U.S.G.S.
FILE COPY
Ed. Div. Topographic Maps.

ENGRAVED AUG. 1910 BY U.S.G.S.
R. B. Marshall, Chief Geographer.
T. G. Gardine, Geographer in charge.
Topography by W. H. Griffin, M. A. Knock,
E. L. Sellon, and J. H. Sinclair.
Control by C. F. Urquhart, C. H. Semper, and W. H. Monahan.
Surveyed in 1906.
SURVEYED IN COOPERATION WITH THE STATE OF CALIFORNIA.

Griffin
E. L. Sinclair
Knock



Edition of Aug. 1910.

OCT 10 1910 3562

USGS
Historical File
Topographic Division

MARCUSE