

TOPOGRAPHIC FILES

60-N-11-W/2-SE/4

TOPOGRAPHY

STATE OF CALIFORNIA
WILLIAM D. STEPHENS, GOVERNOR
W. F. McCLURE, STATE ENGINEER

RETAINED COPY

This sheet must not be taken from
the files without an order from the
Chief Topographic Engineer.

DEC 29 1922

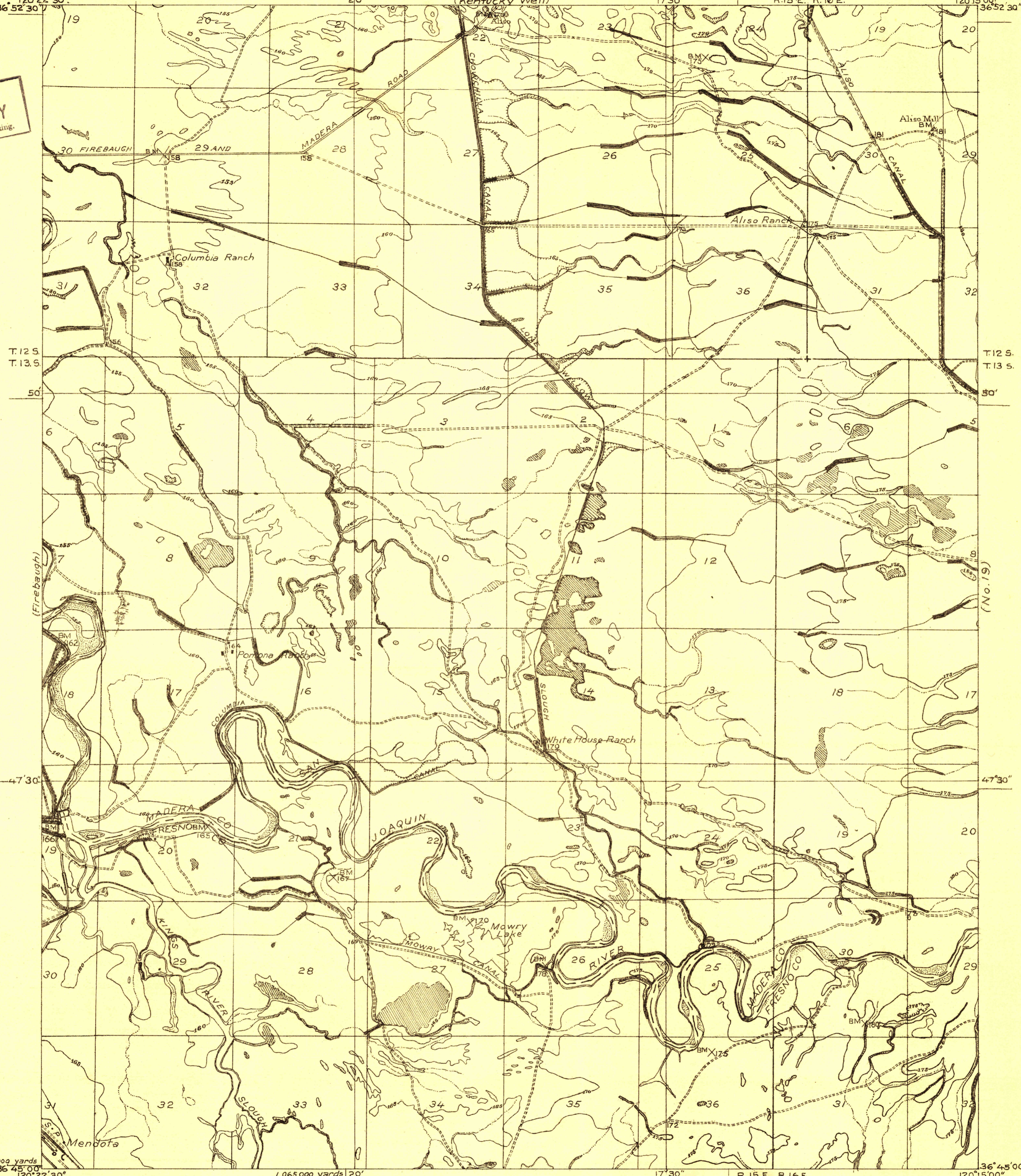
CALIFORNIA
MENDOTA QUADRANGLE
R. 15 E. R. 16 E.

Advance sheet.
Subject to correction.

DEPARTMENT OF THE INTERIOR
ALBERT B. FALL, SECRETARY
U. S. GEOLOGICAL SURVEY
GEORGE OTIS SMITH, DIRECTOR

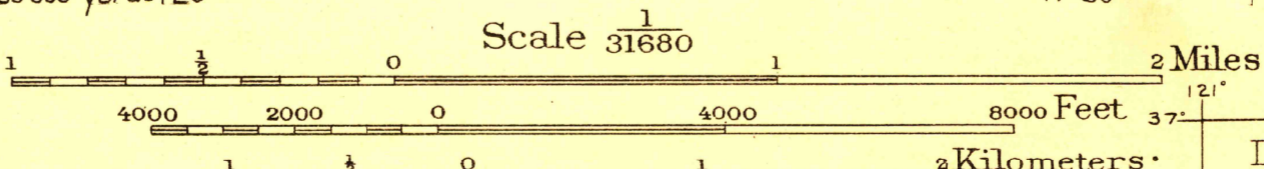
(Poza Farm)
120° 22' 30"
36° 52' 30"

U. S. G. S.
FILE COPY
Inspection and Editing.

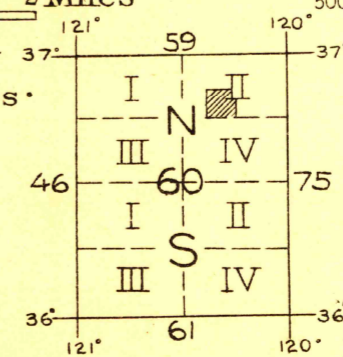


(Tufts Ranch)
1545 000 yards
36° 45' 00"
120° 22' 30"

C. H. Birdseye, Chief Topographic Engineer.
Geo. R. Davis, Division Topographic Engineer.
Topography by A.B. Searle, E.T. Walker, and R.A. Kiger.
Control by L.F. Biggs and Corps of Engineers U.S. Army.
Surveyed in 1921.



Contour interval 5 feet.
Datum is mean sea level.



APPROXIMATE MEAN
DECLINATION 1921

U. S. G. S.
FILE COPY
Inspection and Editing.

SURVEYED IN COOPERATION WITH THE STATE OF CALIFORNIA