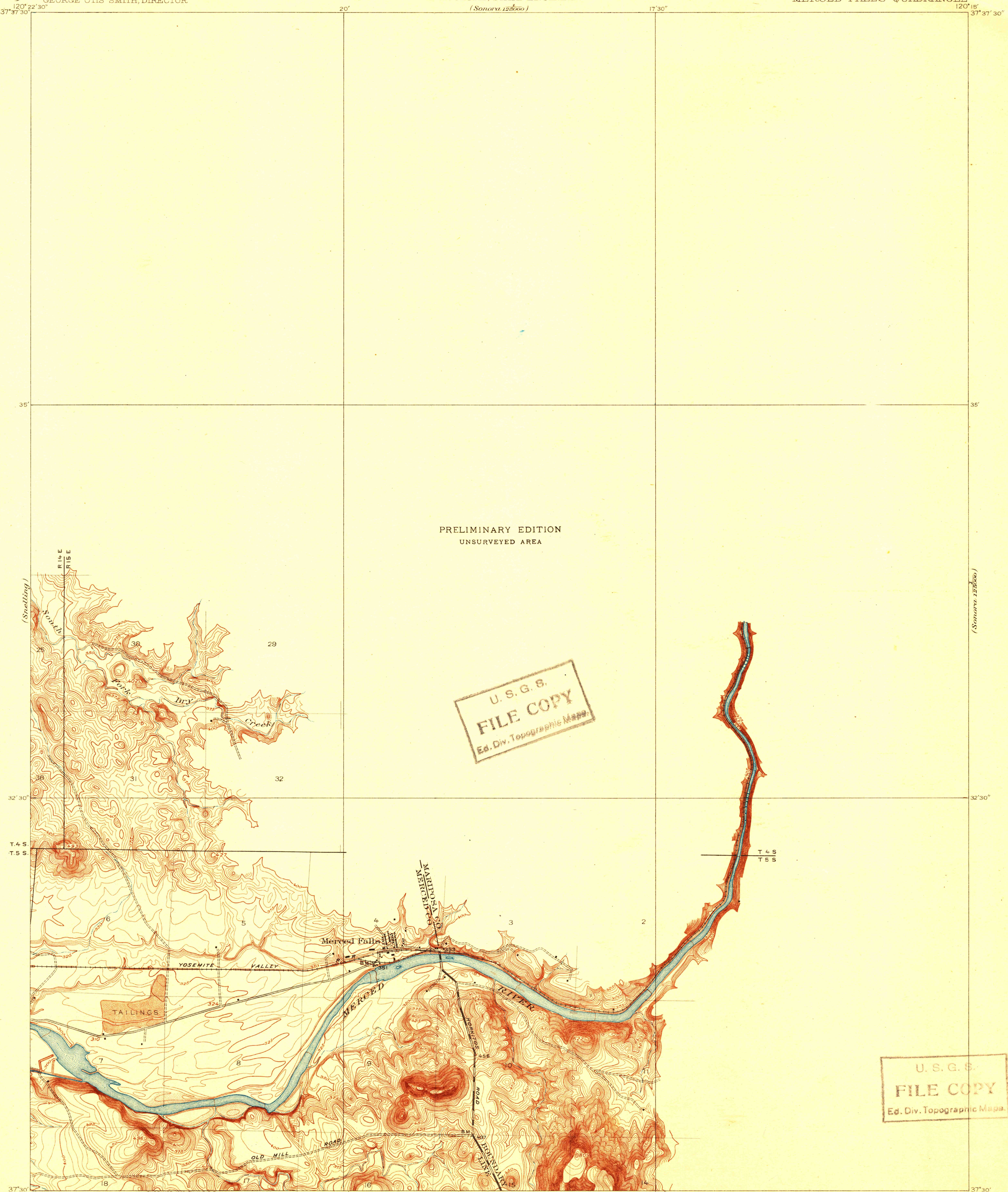


(La Grange)

DEPARTMENT OF THE INTERIOR
FRANKLIN K. LANE, SECRETARY
U. S. GEOLOGICAL SURVEY
GEORGE OTIS SMITH, DIRECTOR

TOPOGRAPHY
STATE OF CALIFORNIA
HIRAM W. JOHNSON, GOVERNOR
W. F. MCCLURE, STATE ENGINEER

CALIFORNIA
MERCED FALLS QUADRANGLE



PRELIMINARY EDITION
UNSURVEYED AREA

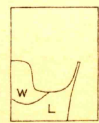
U. S. G. S.
FILE COPY
Ed. Div. Topographic Maps

U. S. G. S.
FILE COPY
Ed. Div. Topographic Maps

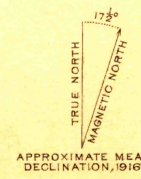
(Hopaton)

W. H. Herron, Acting Chief Geographer.
Geo. R. Davis, Geographer in charge.
Topography by J. H. LeFeaver and R. M. Wilson.
Control by C. F. Urquhart, C. H. Semper,
L. F. Biggs, and D. S. Birkett.
Surveyed in 1916.

SURVEYED IN COOPERATION WITH THE STATE OF CALIFORNIA.



Contour interval 5 feet.
Datum is mean sea level.



Edition of 1919.

USGS
Historical File
SEP 11 1918 625 Topographic Division

MERCED FALLS