

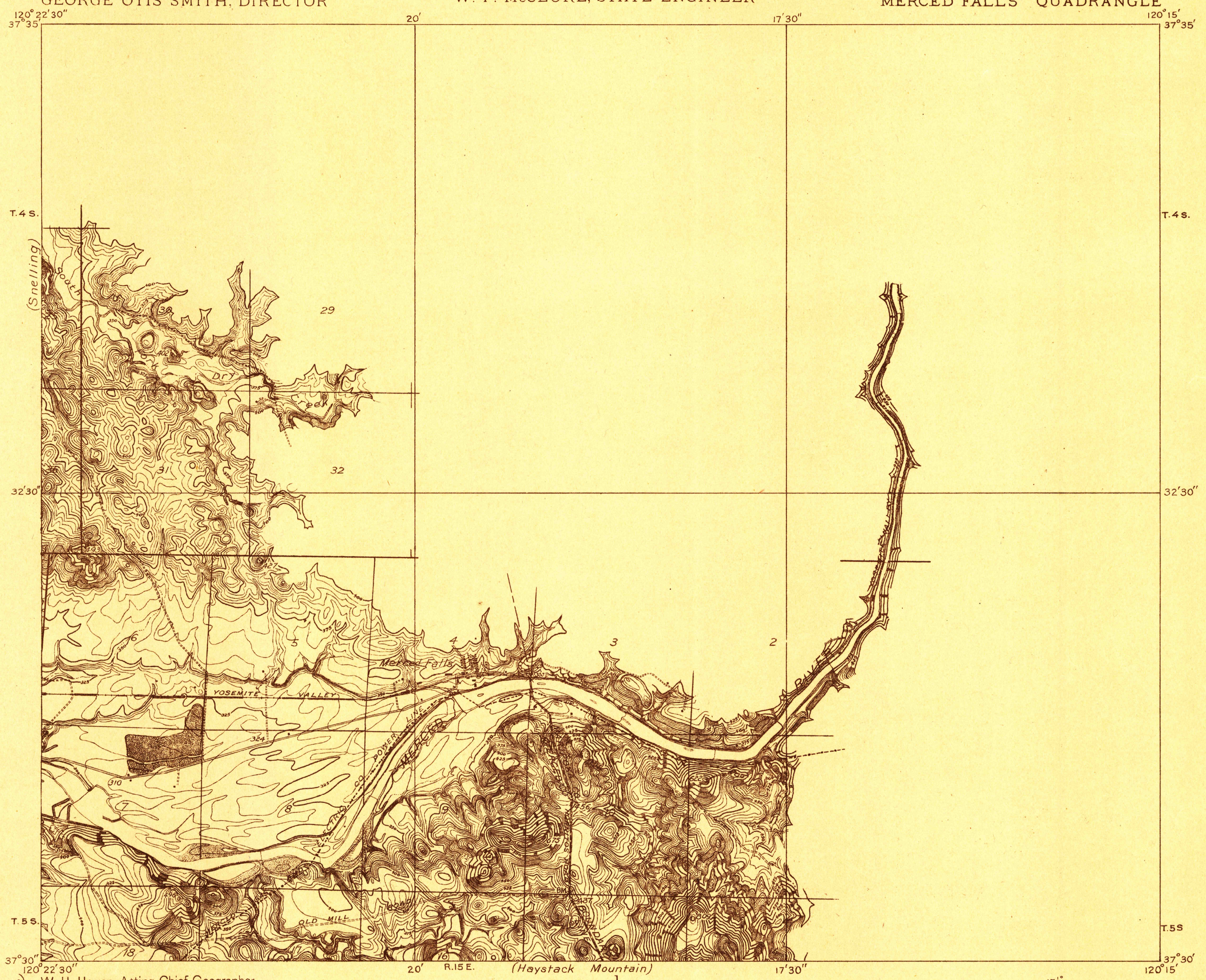
U. S. G. S.  
**FILE COPY**  
Inspection and Editing.

DEPARTMENT OF THE INTERIOR  
FRANKLIN K. LANE, SECRETARY  
U. S. GEOLOGICAL SURVEY  
GEORGE OTIS SMITH, DIRECTOR

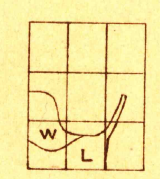
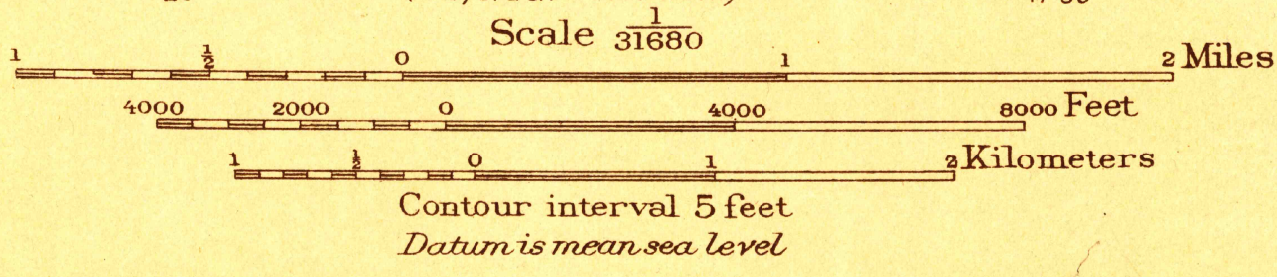
**TOPOGRAPHY**  
STATE OF CALIFORNIA  
HIRAM W. JOHNSON, GOVERNOR  
W. F. McCLURE, STATE ENGINEER

*Advance sheet.  
Subject to correction.*

CALIFORNIA  
MERCED FALLS QUADRANGLE



(Hopeton)  
W. H. Herron, Acting Chief Geographer  
Geo. R. Davis, Geographer in charge  
Topography by J. H. LeFeaver and R. M. Wilson  
Control by C. F. Urquhart C. H. Semper  
L. F. Biggs and D. S. Birkett  
Surveyed in 1916  
SURVEYED IN COOPERATION WITH THE STATE OF CALIFORNIA



TRUE NORTH  
MAGNETIC NORTH  
17 1/2°  
APPROXIMATE MEAN DECLINATION 1916

*Merced Falls, Calif.*

U. S. G. S.  
**FILE COPY**  
Inspection and Editing.