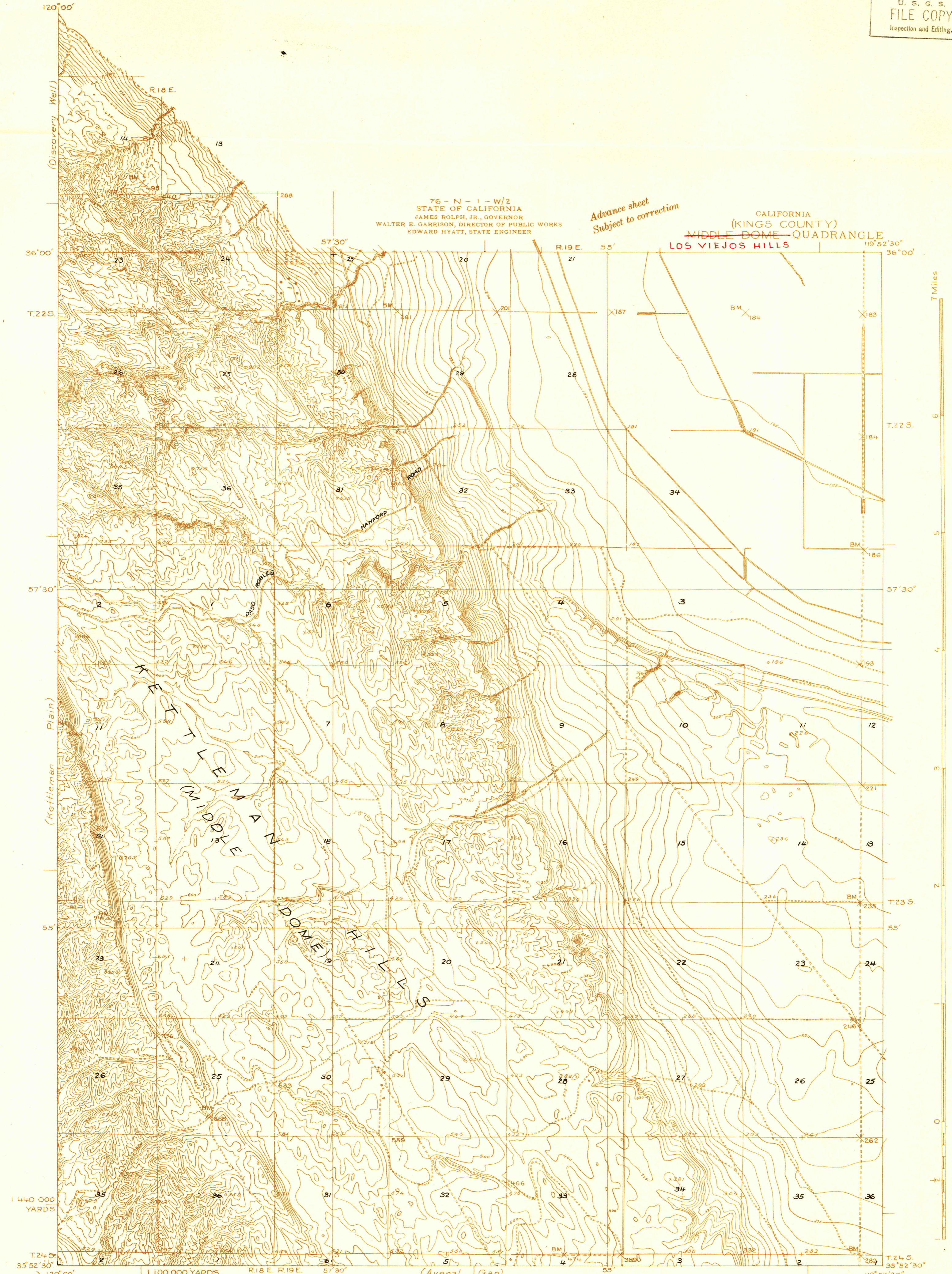


76-N-1-W/2
STATE OF CALIFORNIA
JAMES ROLPH, JR., GOVERNOR
WALTER E. GARRISON, DIRECTOR OF PUBLIC WORKS
EDWARD HYATT, STATE ENGINEER


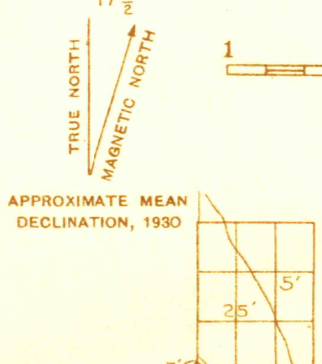
Advance sheet
Subject to correction

CALIFORNIA
(KINGS COUNTY)
~~MIDDLE DOME~~ QUADRANGLE
LOS VIEJOS HILLS

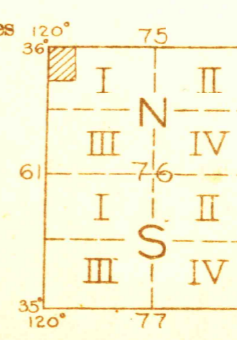


(Cholame) 125000
H. H. Hodgeson, Division Engineer
Topography by E. P. Davis,
M. J. Harden and C. N. Mortenson
Control by U. S. Geological Survey
Surveyed in 1930

EPD
M.J.H.
C.N.M.



Contour interval 5 and 25 feet, (see diagram)
changing on the 350 foot contour
Datum is mean sea level



Polyconic projection. North American datum
5000 yard grid based upon U. S. zone system, G

USGS
Historical File
Topographic Division

MIDDLE DOME, CALIF.
LOS VIEJOS HILLS