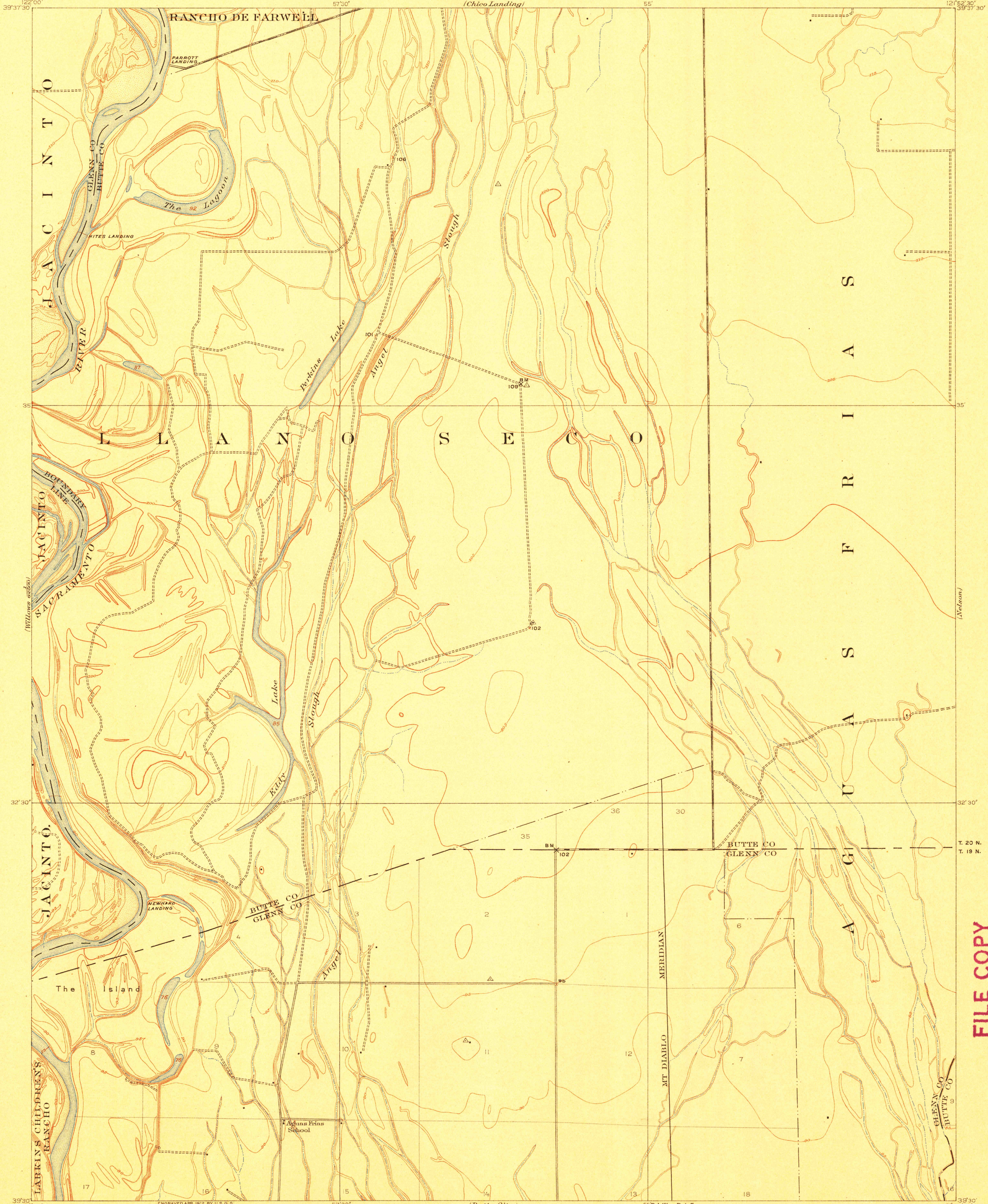


TOPOGRAPHY

STATE OF CALIFORNIA
J. N. GILLET, GOVERNOR
NATHANIEL ELLERY, STATE ENGINEER
(Chico Landing)

CALIFORNIA
NEWHARD QUADRANGLE

U.S. GEOLOGICAL SURVEY
GEORGE OTIS SMITH, DIRECTOR

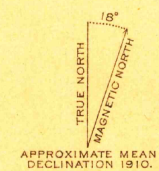
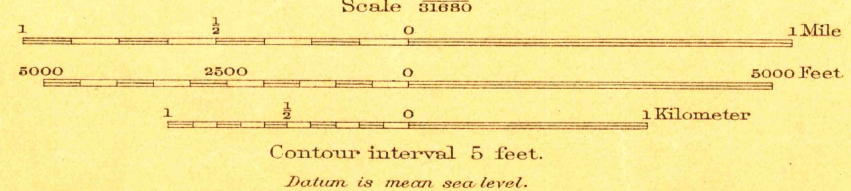


FILE COPY

MAP INFORMATION OFFICE
GEOLOGICAL SURVEY

ENGRAVED APR. 1912 BY U.S.G.S.
R. B. Marshall, Chief Geographer.
T. G. Gardine, Geographer in charge.
Topography by E. R. Bartlett, Bayard Knack, J. L. Lewis,
G. L. Hagman, C. L. Nelson, and E. P. Davis.
Control by C. F. Urquhart and L. F. Biggs.
Surveyed in 1904 and 1910.
SURVEYED IN COOPERATION WITH THE STATE OF CALIFORNIA.

H	Knack
L	Lewis
B	Bartlett



Edition of May 1912.

USGS
HISTORICAL FILE
TOPOGRAPHIC DIVISION

NEWHARD, CALIF.

NAME CHANGED TO ~~NEWHARD~~ ~~NEWHARD~~ ~~NEWHARD~~