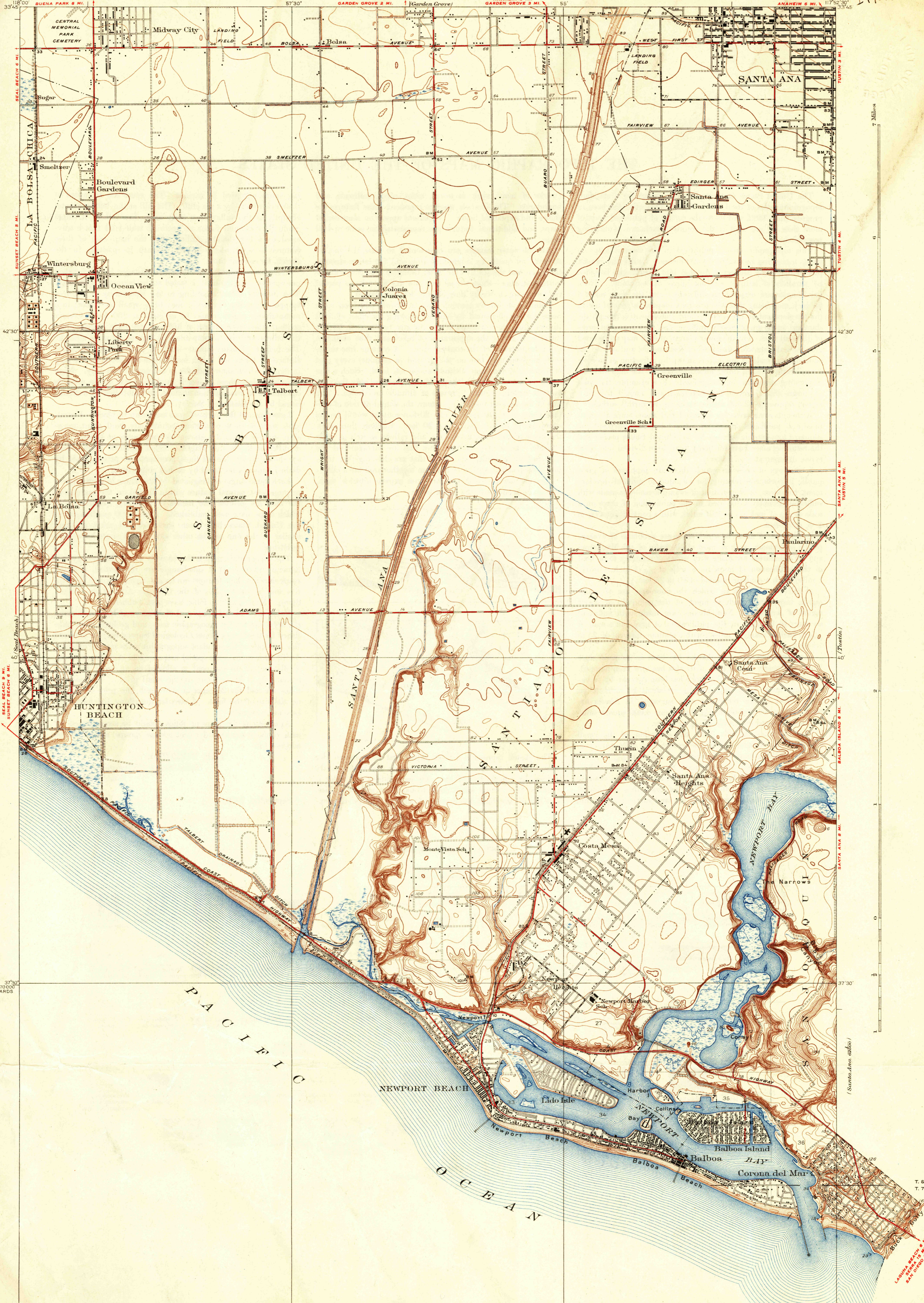
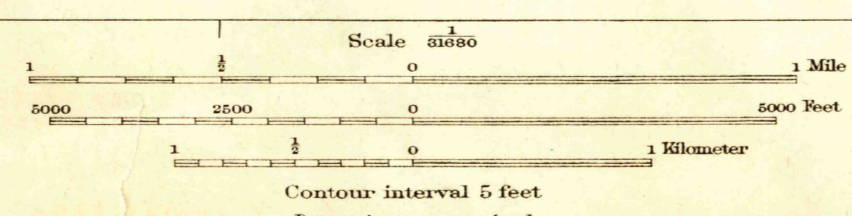
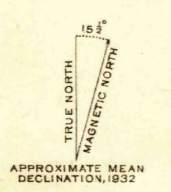


119-12



Topography by R.R. Monbeck, W.B. Upton, Jr.,
R.G. Stevenson and D.H. Rutledge
Control by U.S. Geological Survey and
U.S. Coast and Geodetic Survey
Surveyed in 1932



Polyconic projection 1927 North American datum
5000 yard grid based upon U.S. zone system G
Land lines pertaining to part of T. 6 S.,
R. 10 W. are omitted because land
plat and topography can not be reconciled.
NEWPORT BEACH, CALIF.
Edition of 1935

USGS Library
Reston, VA
Topo Archive