

FILE COPY
Inspection and Editing.

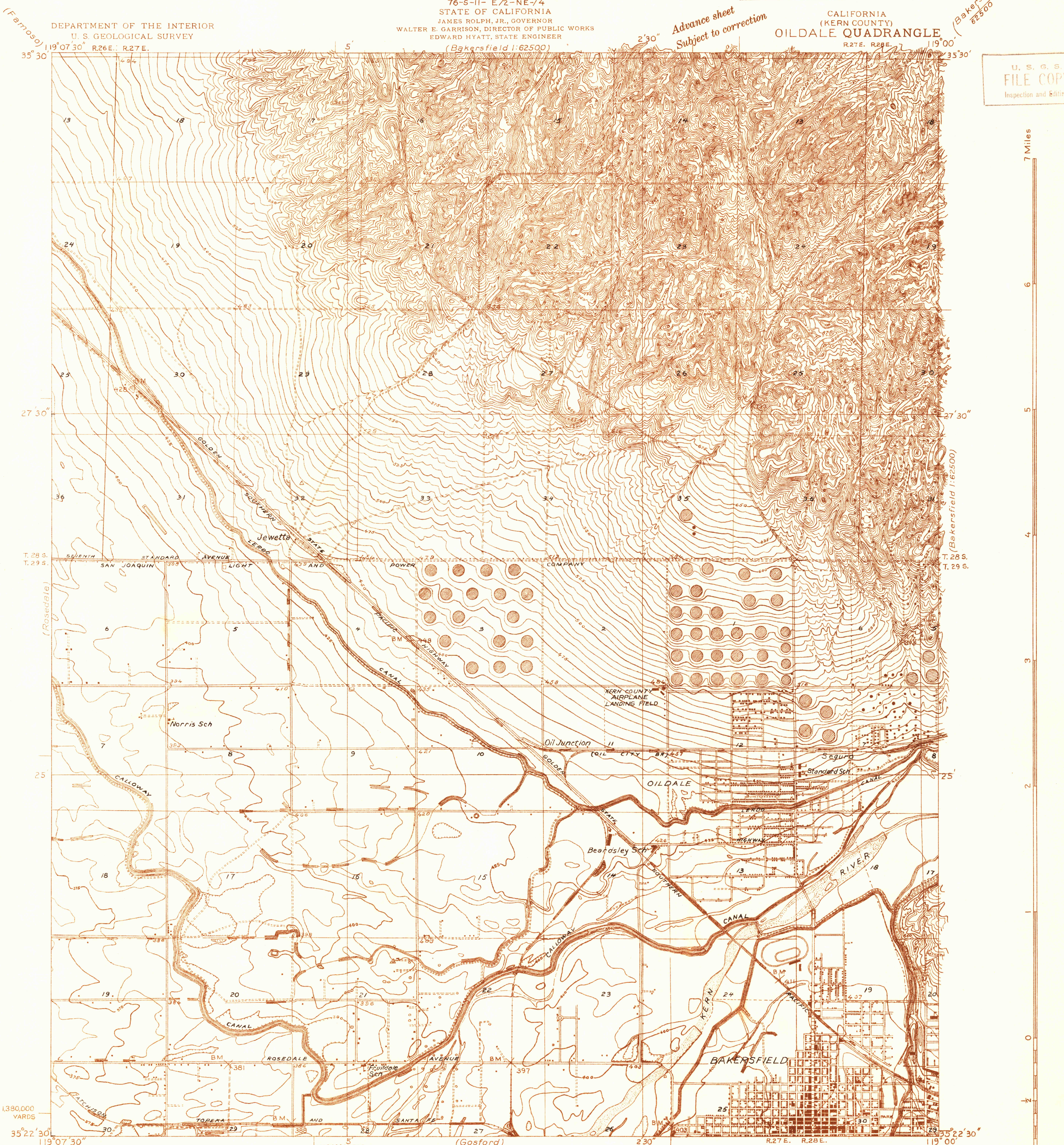
76-S-11- E/2-NE-1/4
STATE OF CALIFORNIA
JAMES ROLPH, JR., GOVERNOR
WALTER E. GARRISON, DIRECTOR OF PUBLIC WORKS
EDWARD HYATT, STATE ENGINEER
(Bakersfield 1:62500)

CALIFORNIA
(KERN COUNTY)
OILDALE QUADRANGLE
R.27E. R.28E. 119°00'


DEPARTMENT OF THE INTERIOR
U. S. GEOLOGICAL SURVEY

Advance sheet
Subject to correction

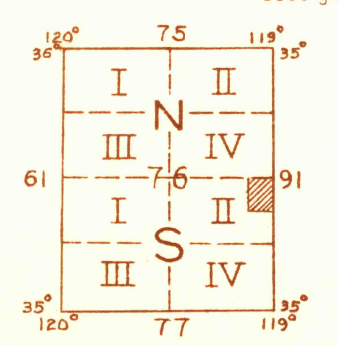
U. S. G. S.
FILE COPY
Inspection and Editing.



H. H. Hodgeson, Division Engineer
Topography by C. A. Stonesifer, A. B. Searle and O. L. Wix
Control by U. S. Geological Survey and
U. S. Coast and Geodetic Survey
Surveyed in 1929-1930



Contour interval 5 feet
Datum is mean sea level



USGS
Historical File
Topographic Division

OILDALE, CALIF.

(Stevens)

(Fairfax School)

(Rosedale)

(Bakersfield 1:62500)

1,380,000
YARDS

35° 22' 30"

119° 07' 30"

(Famoso)

119° 00'

35° 30'

(Bakersfield 1:62500)