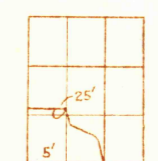
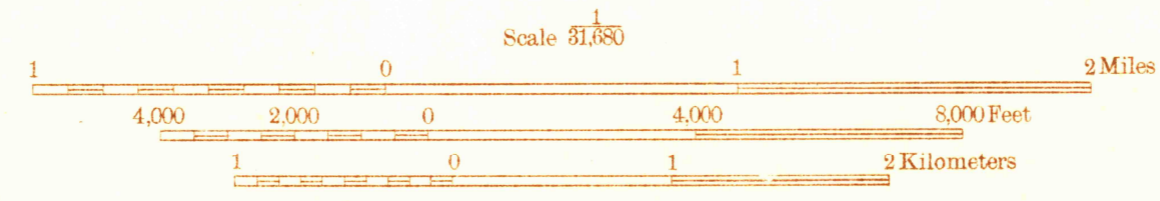
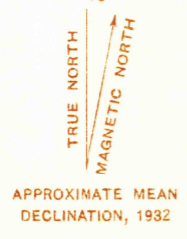


Advance sheet  
Subject to correction

U. S. G. S.  
FILE COPY  
Inspection and Editing.



(Garden Grove)  
H. H. Hodgeson, Division Engineer  
Topography by G. S. Druhot  
Control by U. S. Geological Survey  
Surveyed in 1932.



Polyconic projection, 1927 North American datum  
USGS  
Historical File  
Topographic Division

OLINDA, CALIF.