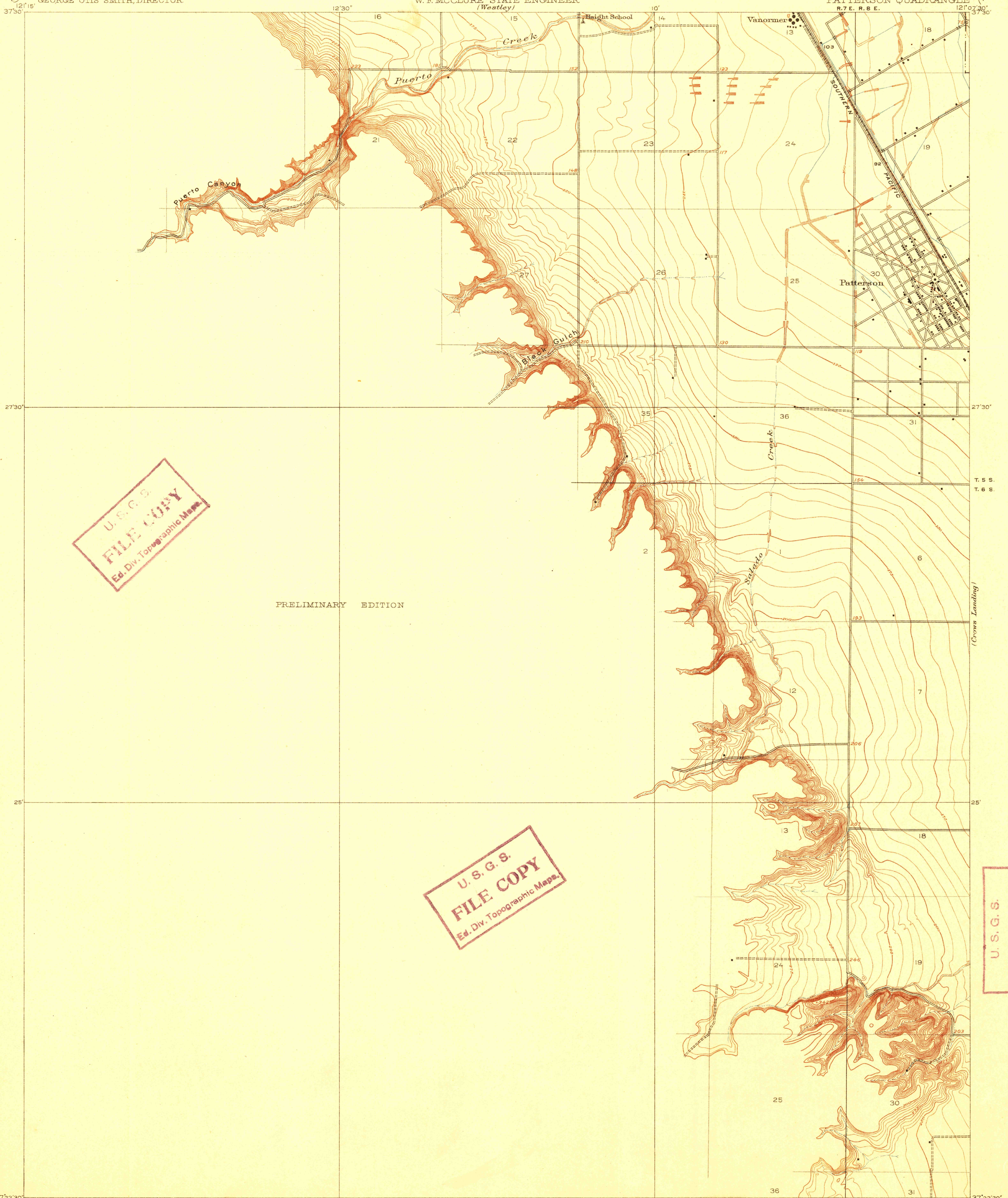


DEPARTMENT OF THE INTERIOR
FRANKLIN K. LANE, SECRETARY
U.S. GEOLOGICAL SURVEY
GEORGE OTIS SMITH, DIRECTOR

TOPOGRAPHY
STATE OF CALIFORNIA
HIRAM W. JOHNSON, GOVERNOR
W. F. MCCLURE, STATE ENGINEER
(Westley)

CALIFORNIA
(STANISLAUS COUNTY)
PATTERSON QUADRANGLE
R. 7 E. R. 8 E.



U.S.G.S.
FILE COPY
Ed. Div. Topographic Maps

PRELIMINARY EDITION

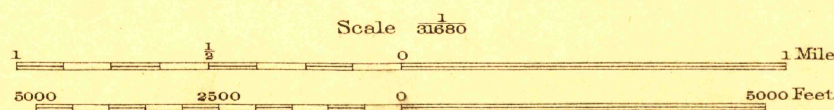
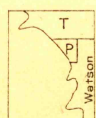
U.S.G.S.
FILE COPY
Ed. Div. Topographic Maps

U.S.G.S.
FILE COPY
Ed. Div. Topographic Maps

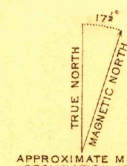
ENGRAVED NOV. 1915 BY U.S.G.S.

R. B. Marshall, Chief Geographer.
Geo. R. Davis, Geographer in charge.
Topography by H. W. Peabody, S. E. Taylor,
and D. H. Watson.
Control by C. F. Unquhart and W. H. Monahan.
Surveyed in 1913.

SURVEYED IN COOPERATION WITH THE STATE OF CALIFORNIA.



Contour interval 5 feet.
Datum is mean sea level.



U.S.G.S.
Historical File
Topographic Division

PATTERSON, CAL

600