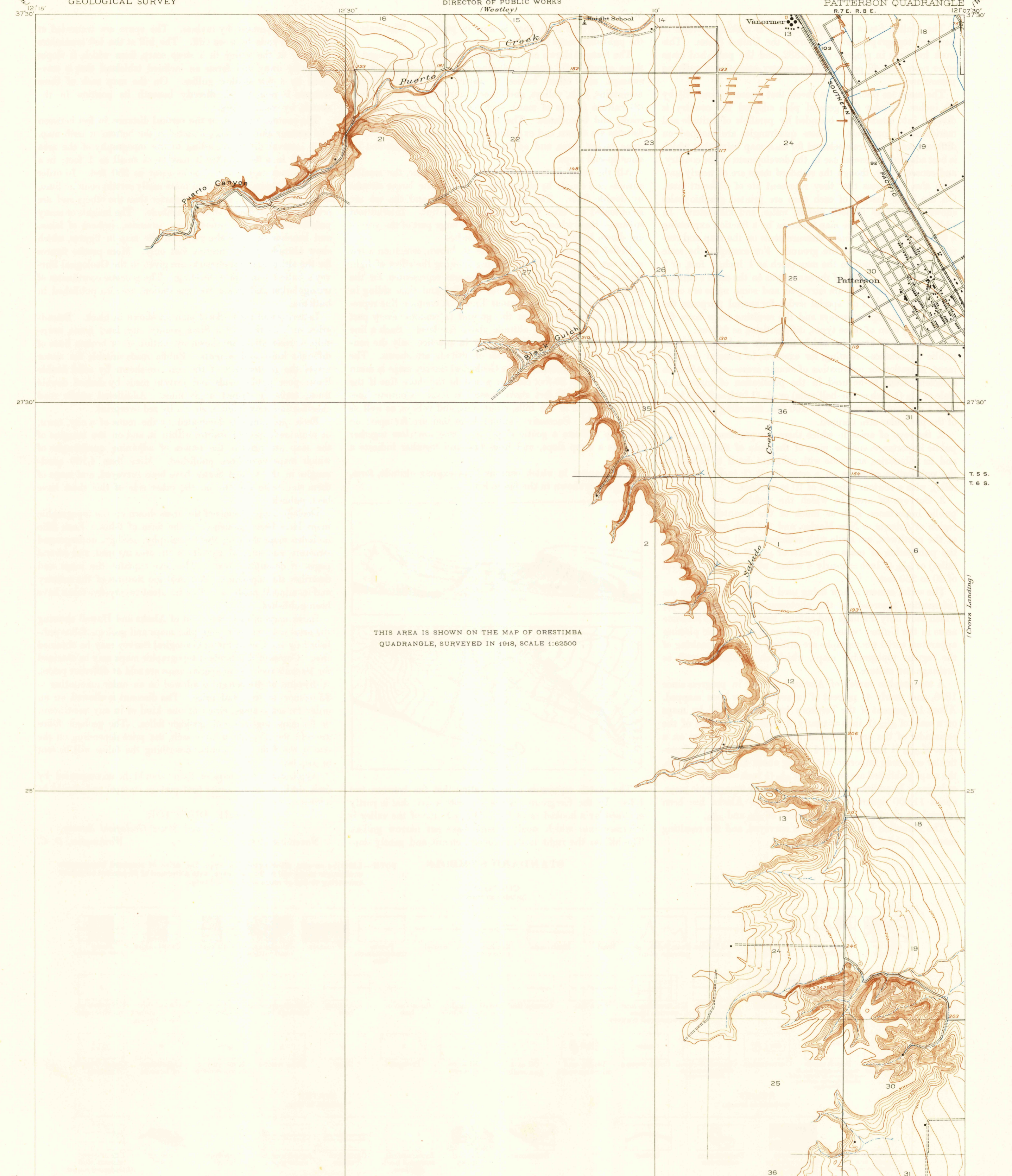


U.S.G.S.  
FILE COPY  
Inspection and Editing.

UNITED STATES  
DEPARTMENT OF THE INTERIOR  
GEOLOGICAL SURVEY

STATE OF CALIFORNIA  
REPRESENTED BY THE  
DIRECTOR OF PUBLIC WORKS  
(Westley)


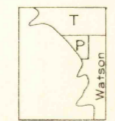
CALIFORNIA  
(STANISLAUS COUNTY)  
PATTERSON QUADRANGLE  
R.7 E. R.8 E.



THIS AREA IS SHOWN ON THE MAP OF ORESTIMBA  
QUADRANGLE, SURVEYED IN 1918, SCALE 1:62500

R. B. Marshall, Chief Geographer.  
Geo. R. Davis, Geographer in charge.  
Topography by H. W. Peabody, S. E. Taylor,  
and D. H. Watson.  
Control by C. F. Urquhart and W. H. Monahan.  
Surveyed in 1913.

SURVEYED IN COOPERATION WITH THE STATE OF CALIFORNIA.



USGS  
Historical File  
Topographic Division

TRUE NORTH  
MAGNETIC NORTH  
APPROXIMATE MEAN  
DECLINATION 1913

U.S.G.S.  
FILE COPY  
Inspection and Editing.

PATTERSON, CAL.  
N3722.5-W12107.5/75

MAY 15 1947