

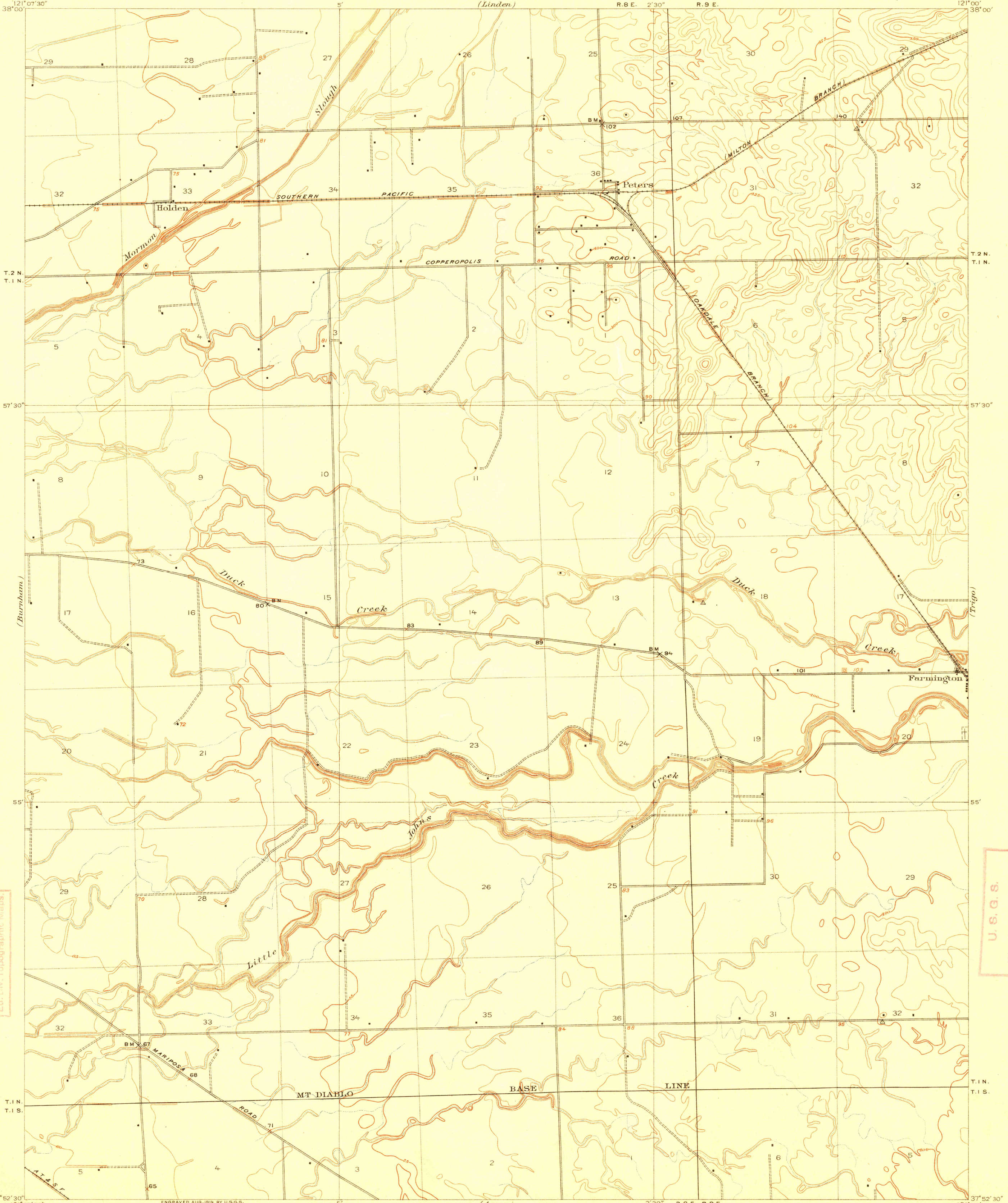
JAN 25 1915

TOPOGRAPHY

U.S. GEOLOGICAL SURVEY
GEORGE OTIS SMITH
DIRECTOR

STATE OF CALIFORNIA
HIRAM W. JOHNSON, GOVERNOR
W. F. MCCLURE, STATE ENGINEER
(Linden)

CALIFORNIA
(SAN JOAQUIN COUNTY)
PETERS QUADRANGLE

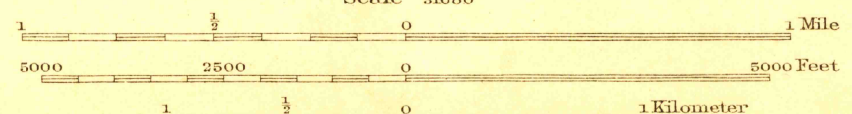


U.S.G.S.
FILE COPY
Ed. Div. Topographic Maps.

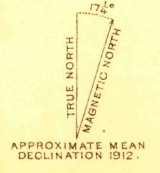
U.S.G.S.
FILE COPY
Ed. Div. Topographic Maps.

ENGRAVED AUG. 1914 BY U.S.G.S.
R. B. Marshall, Chief Geographer.
Geo. R. Davis, Geographer in charge.
Topography by R. M. La Follette and C. A. Stonesifer.
Control by L. F. Biggs and G. L. Hagman.
Surveyed in 1912.
SURVEYED IN COOPERATION WITH THE STATE OF CALIFORNIA.

La F
S



Contour interval 5 feet.
Datum is mean sea level.



Edition of Jan. 1915.

JAN 29 1915 3533.
USGS
Historical File
Topographic Division

PETERS

(Manteca)

(Thalheim)