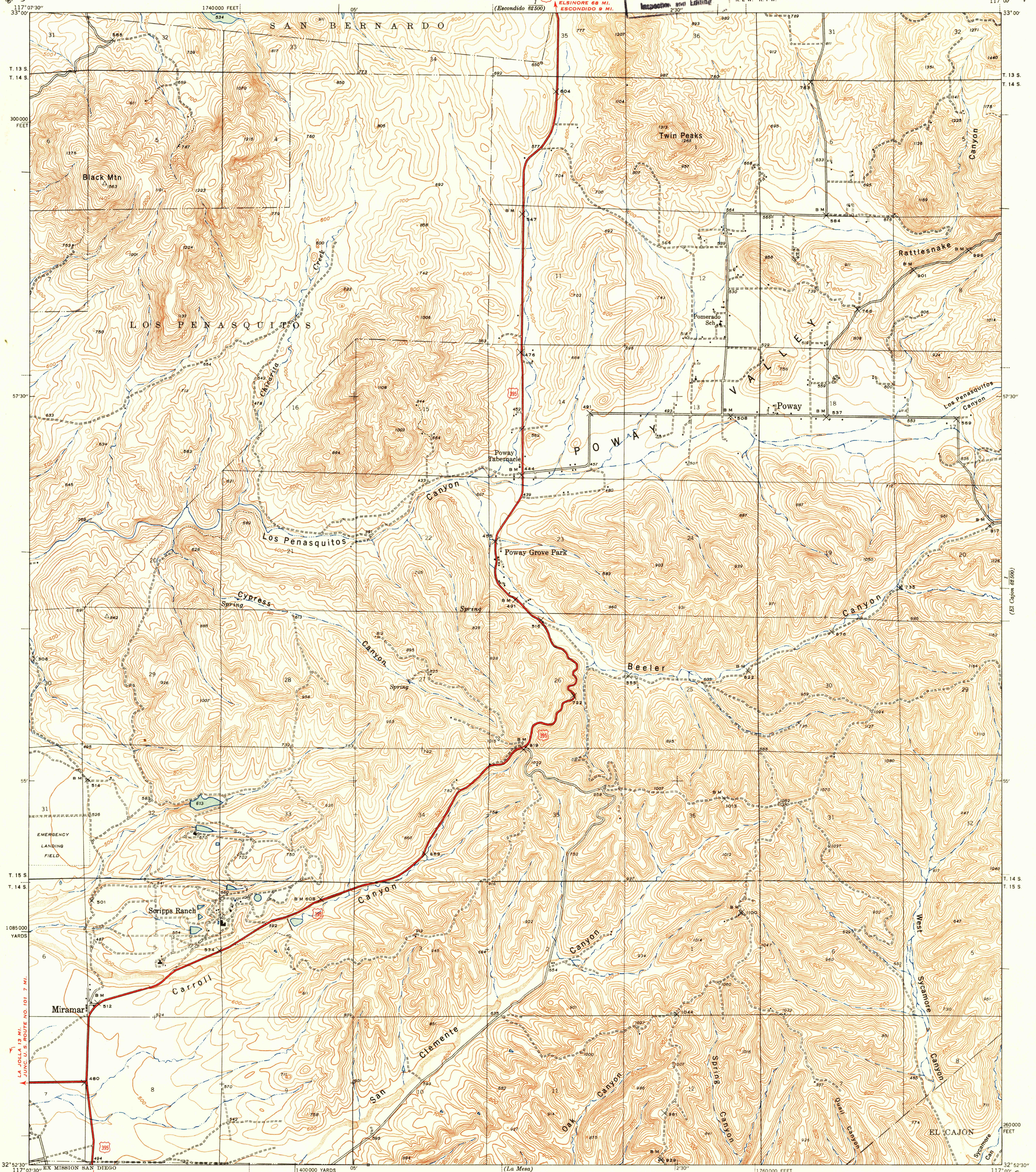
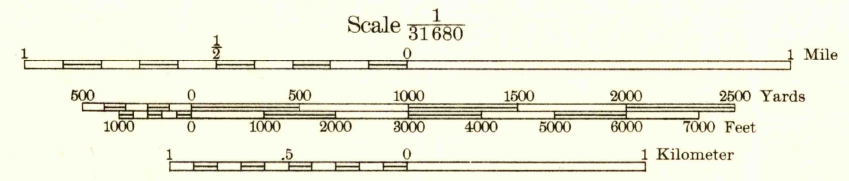
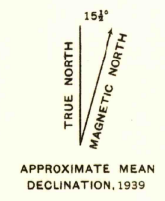


U. S. G. S.
FILE COPY
Inspection and Editing



Topography by D. H. Rutledge, F. A. Wuopio,
E. L. Nelson, R. C. Dewey, H. J. Wenderoth,
and Robert Jones
EAST SAN DIEGO (JUNC. U. S. ROUTE NO. 80) 9 MI.
SAN DIEGO (CIVIC CENTER) 14 1/2 MI.
Surveyed in 1939



Contour interval 25 feet
Datum is mean sea level



U. S. G. S.
Historical Files
Topographic Division
FILE COPY
Inspection and Editing

Polyconic projection. 1927 North American datum
5000 yard grid based on U. S. zone system, G
10000 foot grid based on California (6)
rectangular coordinate system
POWAY VALLEY, CALIF.
N3252.5-W11700/7.5
Edition of 1942