

Advance sheet
Subject to correction

(Coalinga)
T23S

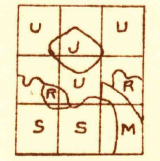
(La Cima)
T23S




H. H. Hodgeson, Division Engineer
Topograph by W.B. Upton Jr., R.G. Stevenson
J.C. Jennings, H.S. Moore and Fred Rider
Control by U. S. Geological Survey
Surveyed in 1933-1934

(Cholame)
T23S

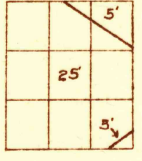
(Cholame)
T23S



APPROXIMATE MEAN DECLINATION, 1934



Contour intervals 5 and 25 feet (see diagram)
Datum is mean sea level



Polyconic projection. North American datum

REEF RIDGE, CALIF.

USGS
Historical File
Topographic Division