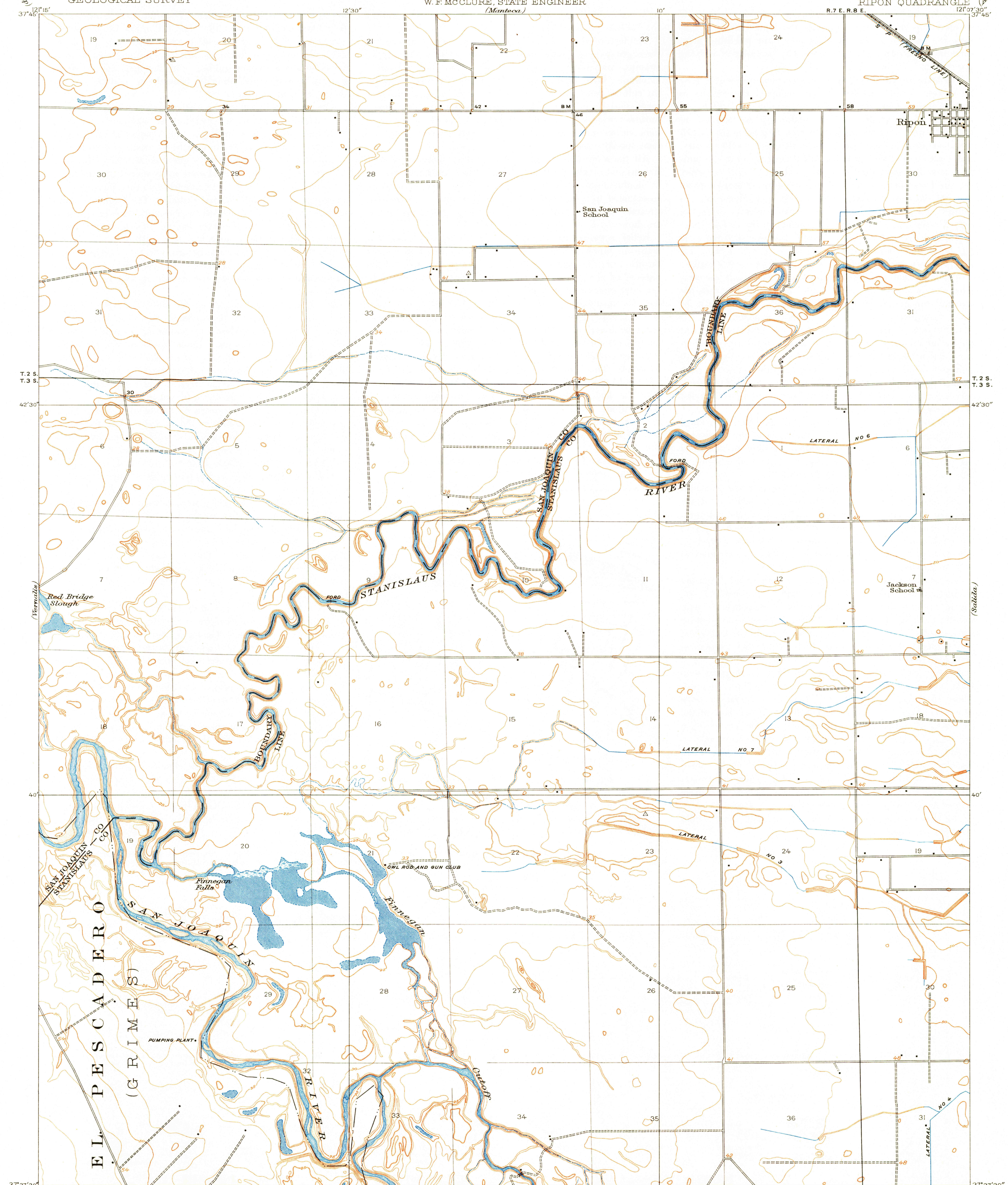


U.S.G.S.  
FILE COPY  
Inspection and Editing.


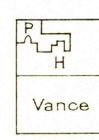
TOPOGRAPHY  
STATE OF CALIFORNIA  
HIRAM W. JOHNSON, GOVERNOR  
W.F. MCCLURE, STATE ENGINEER  
(Manteca)

CALIFORNIA  
RIPON QUADRANGLE  
(Ayrault)

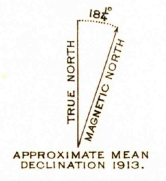
UNITED STATES  
DEPARTMENT OF THE INTERIOR  
GEOLOGICAL SURVEY



ENGRAVED JUNE 1915 BY U.S.G.S.  
R.B. Marshall, Chief Geographer.  
Geo. R. Davis, Geographer in charge.  
Topography by Duncan Hannegan, W.N. Vance, and  
H.W. Peabody.  
Control by C.F. Unquhart and D.S. Birkett.  
Surveyed in 1913.  
SURVEYED IN COOPERATION WITH THE STATE OF CALIFORNIA.



Contour interval 5 feet.  
Datum is mean sea level.



Edition of Oct. 1915.

USCS  
Historical File  
Topographic Division  
U.S.G.S.  
FILE COPY  
Inspection and Editing.

RIPON