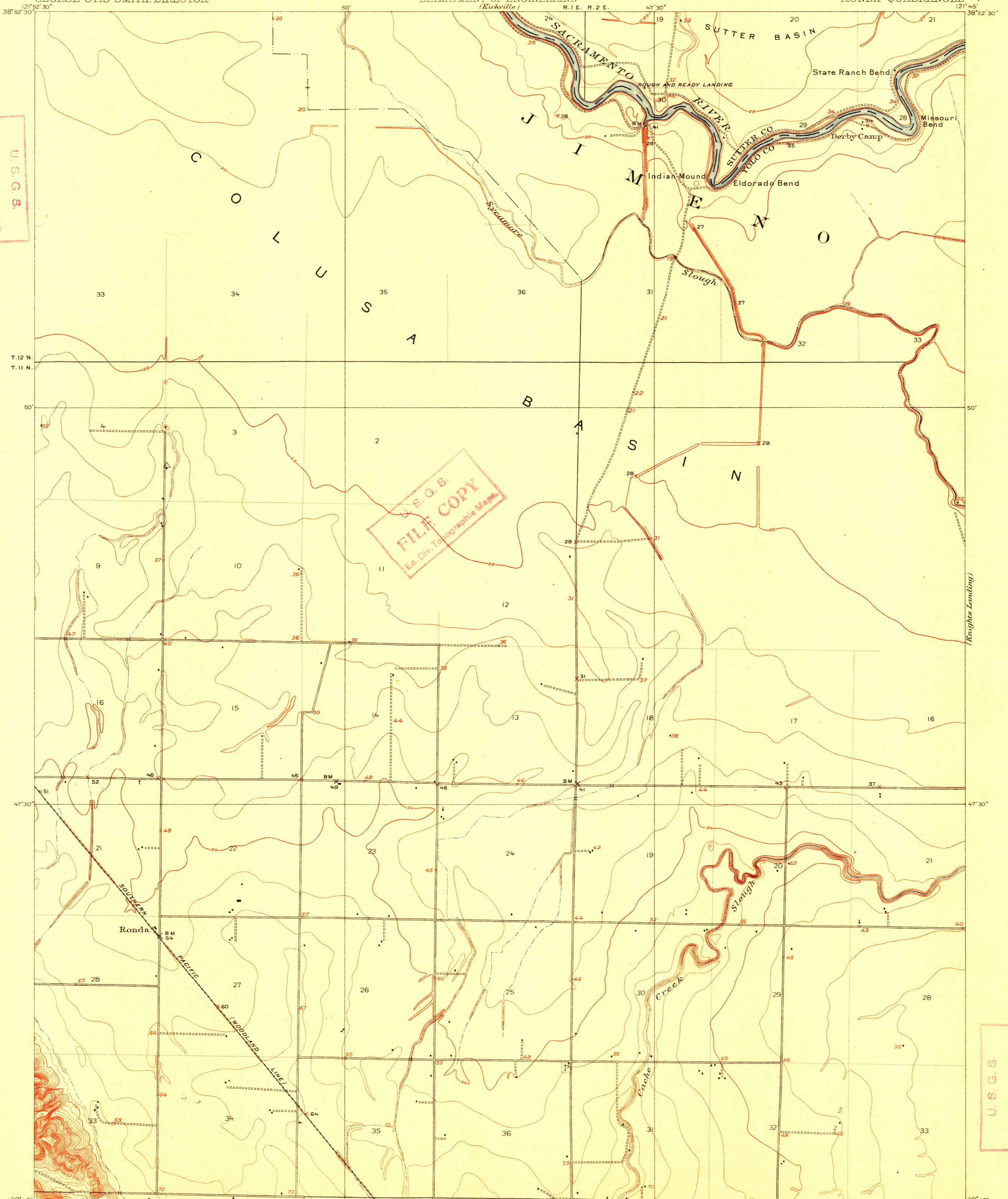


TOPOGRAPHY

STATE OF CALIFORNIA  
DEPARTMENT OF ENGINEERING  
(Kirbyville)

CALIFORNIA  
RONDA QUADRANGLE

U.S. GEOLOGICAL SURVEY  
GEORGE OTIS SMITH, DIRECTOR



U.S. G. S.  
FILE COPY  
Ed. Div. Topographic Maps.



U.S. G. S.  
FILE COPY  
Ed. Div. Topographic Maps.

U.S. G. S.  
FILE COPY  
Ed. Div. Topographic Maps.

38° 45' 121° 52' 30" ENGRAVED FEB. 1915 BY U.S.G.S. 50' (Yolo) R.I.E. R.2 E. 47' 30" 38° 45' 121° 45' (Gove's Bend)

E. M. Douglas, Geographer.  
R. B. Marshall, in charge of section.  
Topography by E. P. Davis and G. C. Douglas.  
Control by C. F. Urquhart and C. H. Birdseye.  
Surveyed in 1905.

Davis  
Douglas



Edition of Apr. 1915.

MAY 29 1915 3553

USGS  
Historical File  
Topographic Division

RONDA

NAME CHANGED TO ELDORADO BEND (1:24000)

SURVEYED IN COOPERATION WITH THE STATE OF CALIFORNIA.

Contour interval 5 feet.  
Datum is mean sea level.