

Advance sheet.
Subject to correction.



U.S.G.S.
Historical File
Topographic Division

U.S.G.S.
FILE COPY

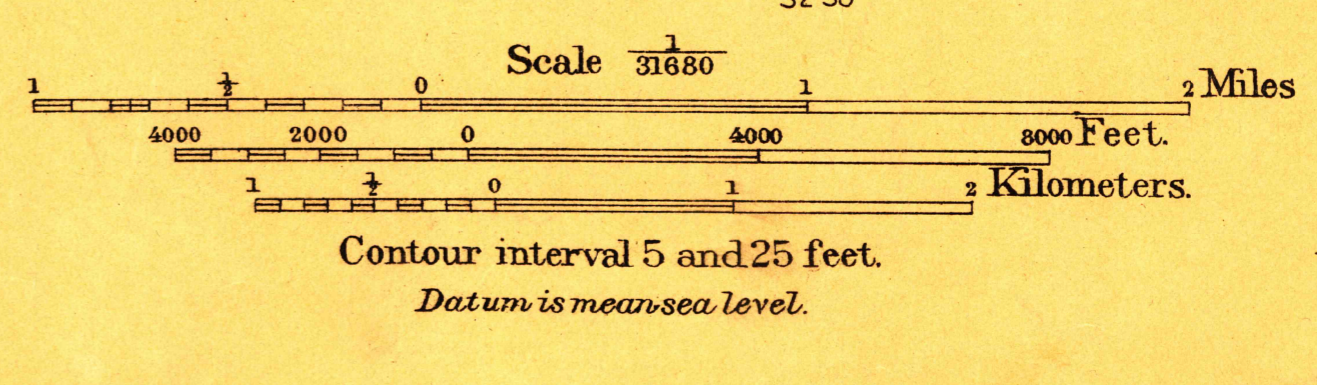
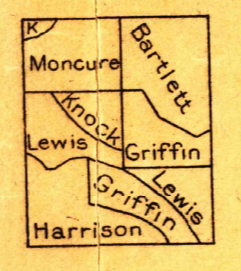
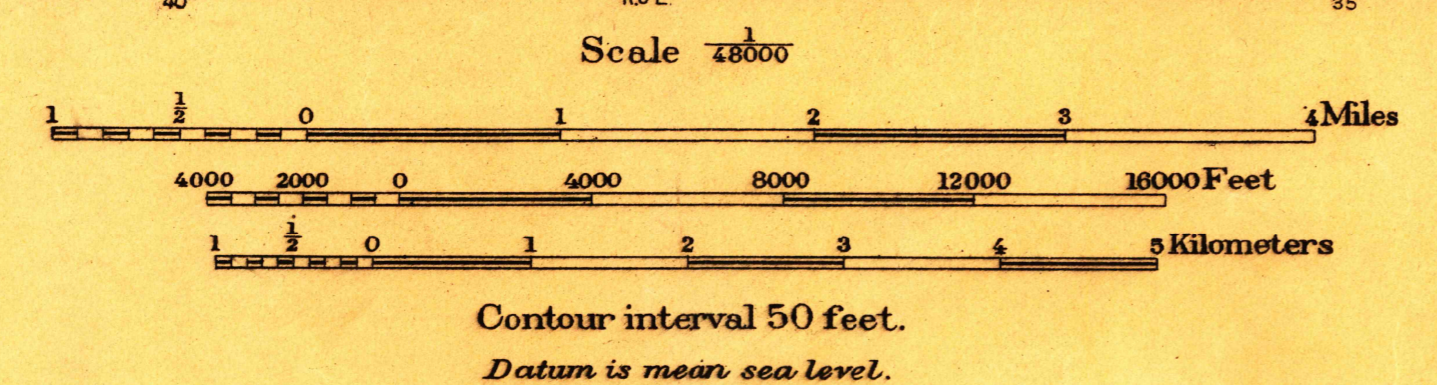
Almanac City

(Gonzales)

U.S.G.S.
Historical File
Topographic Division

U.S.G.S.
Historical File
Topographic Division

R. B. Marshall, Chief Geographer.
T. G. Gerdine Geographer in charge
Topography by W.H. Griffin, J.P. Harrison, T.H. Moncure
W.B. Lewis, E.R. Bartlett and M.A. Knock
Control by Coast and Geodetic Survey, C. F. Urquhart
and B.A. Jenkins.
Surveyed in 1908-09-10.
SURVEYED IN COOPERATION WITH THE STATE OF CALIFORNIA.



APPROXIMATE MEAN
DECLINATION 1910

SALINAS, CALIF
(2 SCALES: 1:31680 & 1:48000 (PARTIALS))