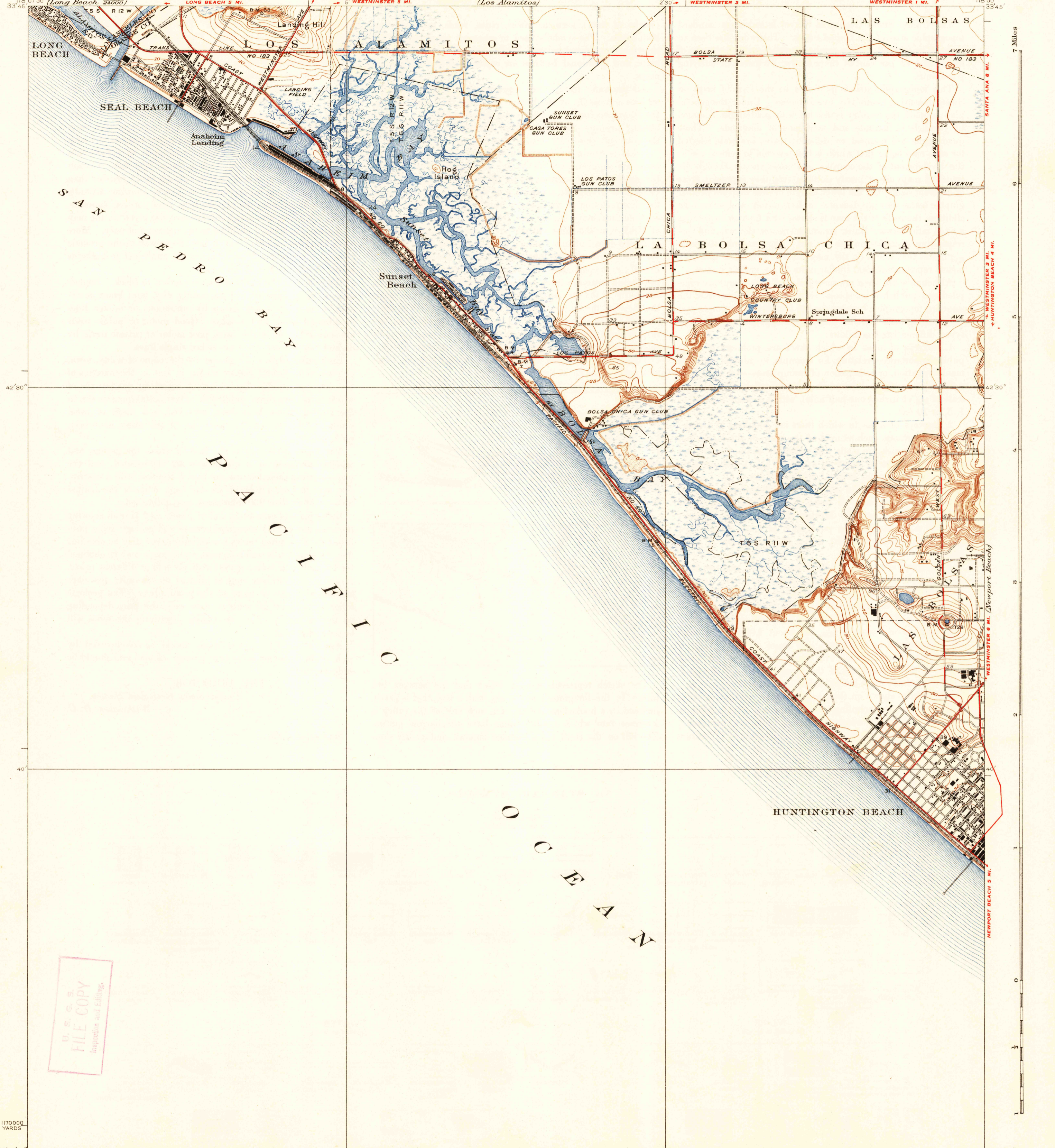
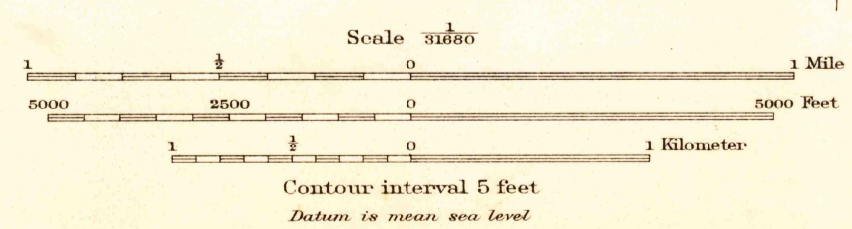
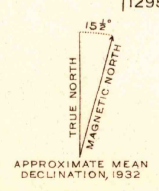


DEPARTMENT OF THE INTERIOR
U.S. GEOLOGICAL SURVEY



U.S. G.S.
FILE COPY
Inspection and Editing.

1170000 YARDS
118°07'30"
Topography by R.G. Stevenson
Control by U.S. Geological Survey and
U.S. Coast and Geodetic Survey
Surveyed in 1932



USGS
Historical File
Topographic Division
FILE COPY
Inspection and Editing.

Polyconic projection, 1927 North American datum
5000 yard grid based upon U.S. zone system, G

THROUGH ROUTES
OTHER MAIN TRAVELED ROADS
1934

SEAL BEACH, CALIF.
Edition of 1935
1651:3675; / 99;

MAY 29 1936 (2435) 2435