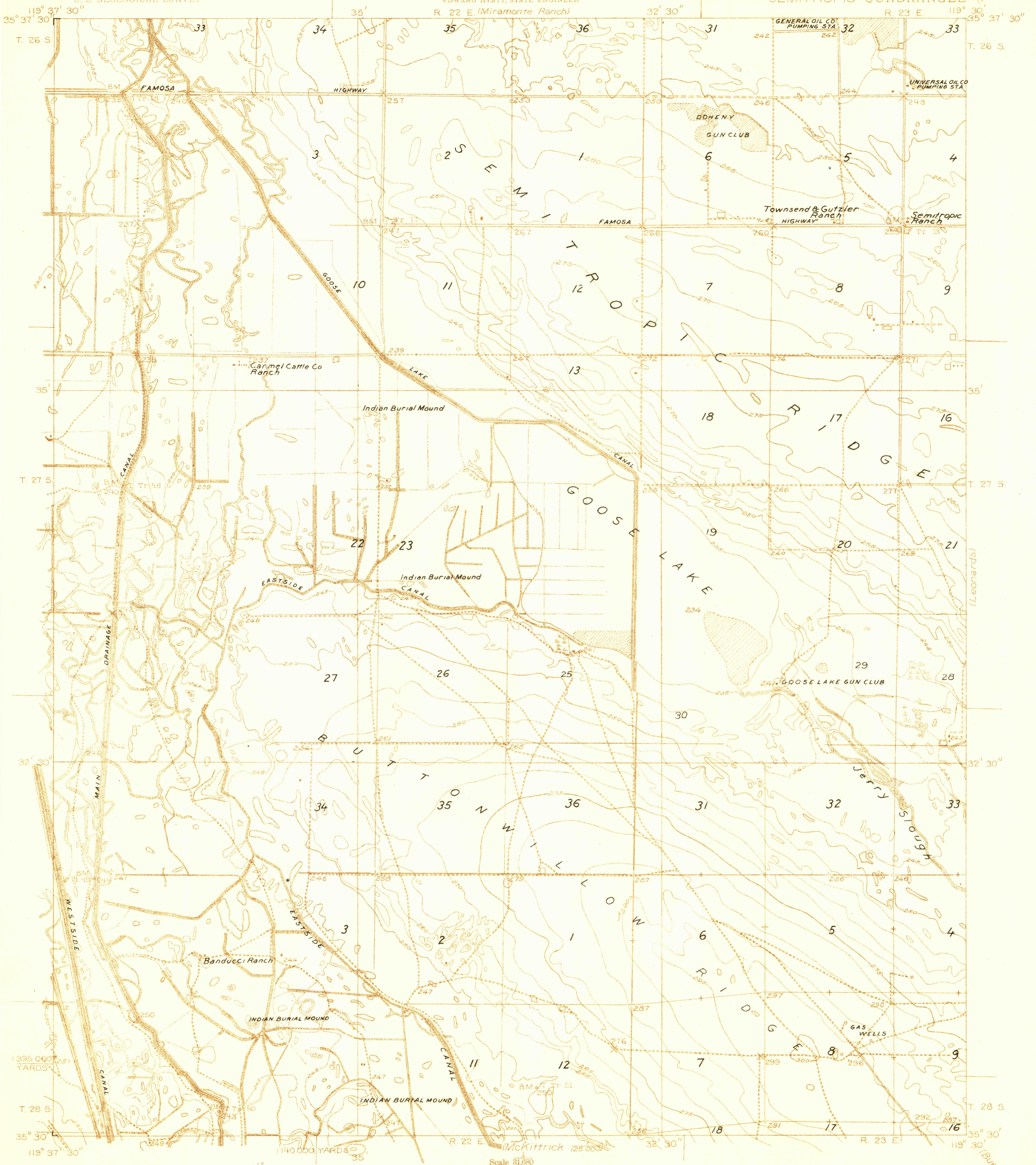

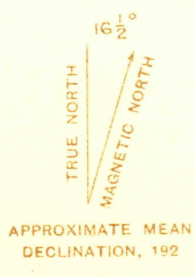


Advanced  
Subject to

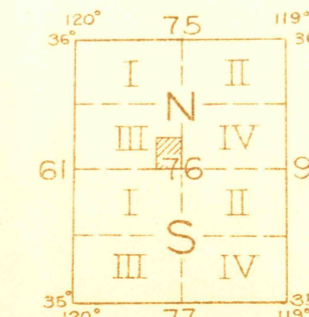



7 Miles

T. G. Gerdine, Division Engineer  
Topography by H. L. McDonald  
Control by U. S. Geological Survey  
Surveyed in 1927



Contour interval 5 feet  
Datum is mean sea level



Polyconic projection. North American datum  
5000 yard grid based upon U. S. zone system, G

SEMITROPIC, CALIF.

Pub. as Goose Lake

