

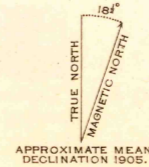
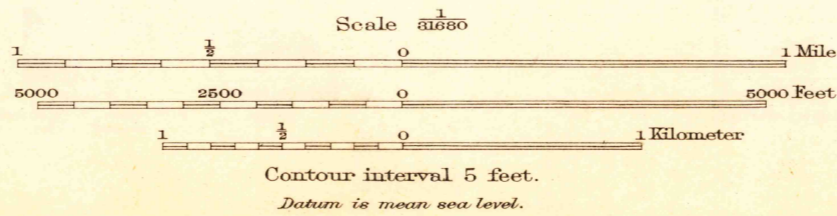
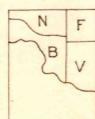
U.S.G.S.  
FILE COPY  
Inspection and Filing



THIS AREA IS SHOWN ON THE MAP OF COLUSA  
QUADRANGLE, SURVEYED IN 1904-1905, SCALE 1:62,500

E. M. Douglas, Geographer.  
R. B. Marshall, in charge of section.  
Topography by C. H. Birdseye, C. L. Nelson,  
W. N. Vance, and R. H. Ferriss.  
Control by C. F. Urquhart and E. M. Fry.  
Surveyed in 1905.

SURVEYED IN COOPERATION WITH THE STATE OF CALIFORNIA.



Edition of 1918, reprinted 1942  
Polyconic projection.

USGS  
Historical File  
Topographic Division

CALIF.  
SPRING VALLEY

NAME CHANGED TO /CORTINA CREEK  
JUL 17 1942 (1:24000) 2075

U.S.G.S.  
FILE COPY  
Inspection and Filing