

TOPOGRAPHY

STATE OF CALIFORNIA

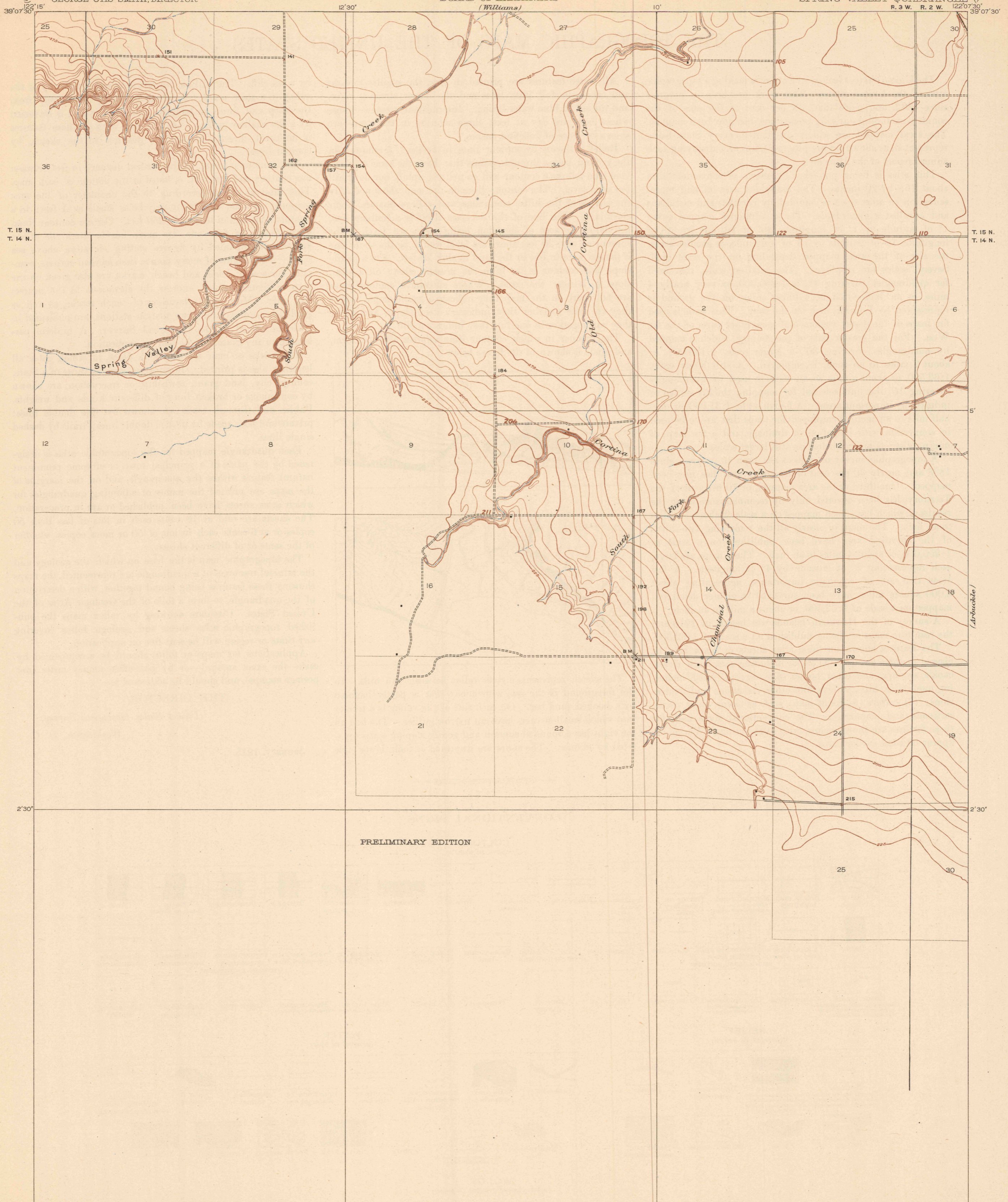
GEORGE C. PARDEE, GOVERNOR.

C. F. CURRY, SEC. OF STATE U. S. WEBB, ATTY. GEN.

BOARD OF EXAMINERS

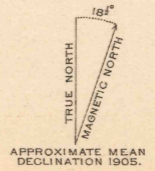

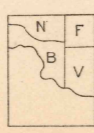
CALIFORNIA
(COLUSA COUNTY)
SPRING VALLEY QUADRANGLE
R. 3 W. R. 2 W.

DEPARTMENT OF THE INTERIOR
FRANKLIN K. LANE, SECRETARY
U. S. GEOLOGICAL SURVEY
GEORGE OTIS SMITH, DIRECTOR



PRELIMINARY EDITION

ENGRAVED 1917 BY U.S.G.S.
E. M. Douglas, Geographer.
R. B. Marshall, in charge of section.
Topography by C. H. Birdseye, C. L. Nelson,
W. N. Vance, and R. H. Ferriss.
Control by C. F. Urquhart and E. M. Fry.
Surveyed in 1905.



Edition of 1918.

SPRING VALLEY