

This sheet must not be taken from the files without an order from the Chief Topographic Engineer.

DEC 29 1922

(Orangedale School)

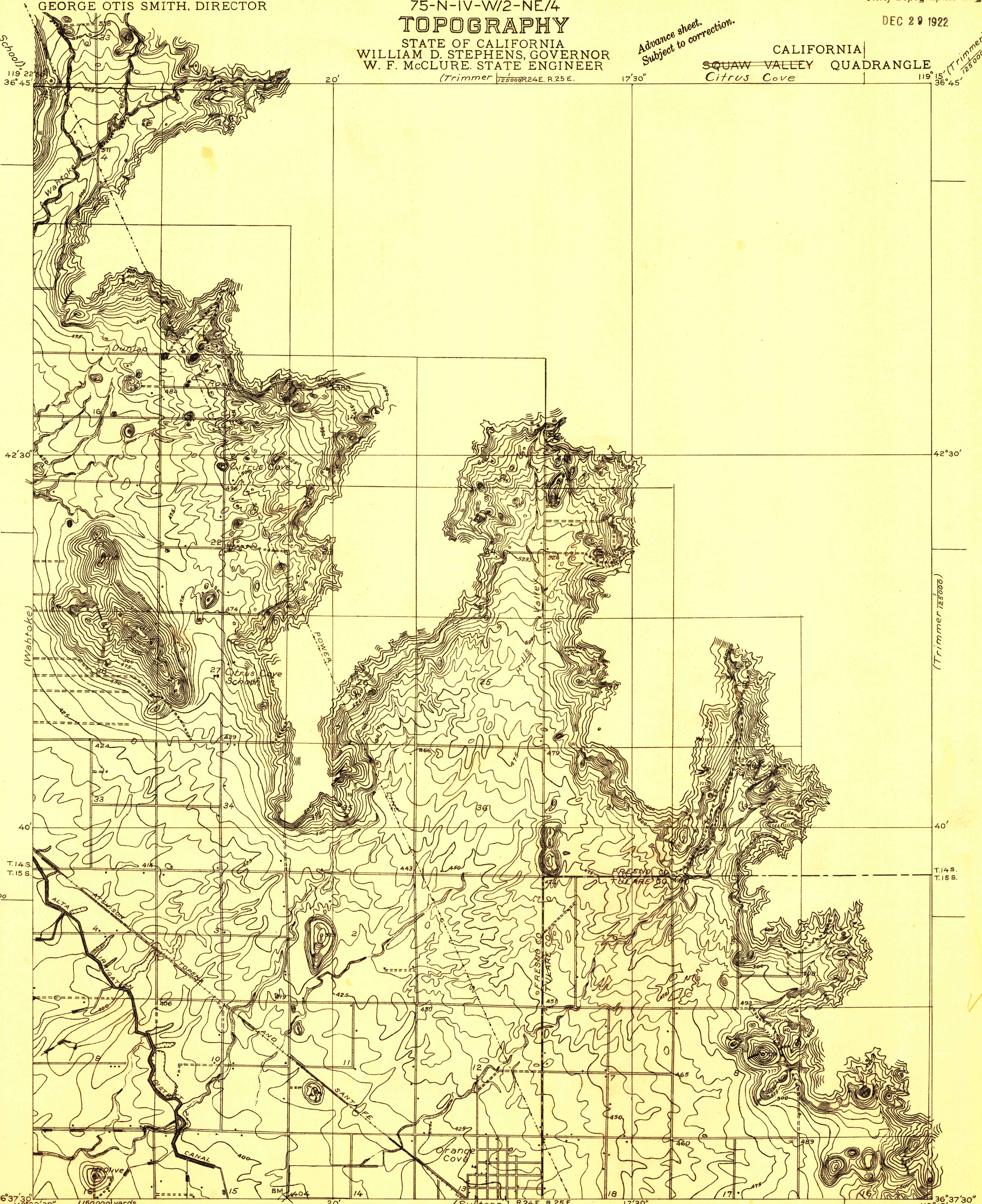
DEPARTMENT OF THE INTERIOR
ALBERT B. FALL, SECRETARY
U. S. GEOLOGICAL SURVEY
GEORGE OTIS SMITH, DIRECTOR

75-N-IV-W/2-NE/4
TOPOGRAPHY
STATE OF CALIFORNIA
WILLIAM D. STEPHENS, GOVERNOR
W. F. McCLURE, STATE ENGINEER
(Trimmer 1/25000 R.24 E. R.25 E.)

Advance sheet.
Subject to correction.

CALIFORNIA
SQUAW VALLEY QUADRANGLE
Citrus Cove

(Trimmer)
125000




1535000 yards

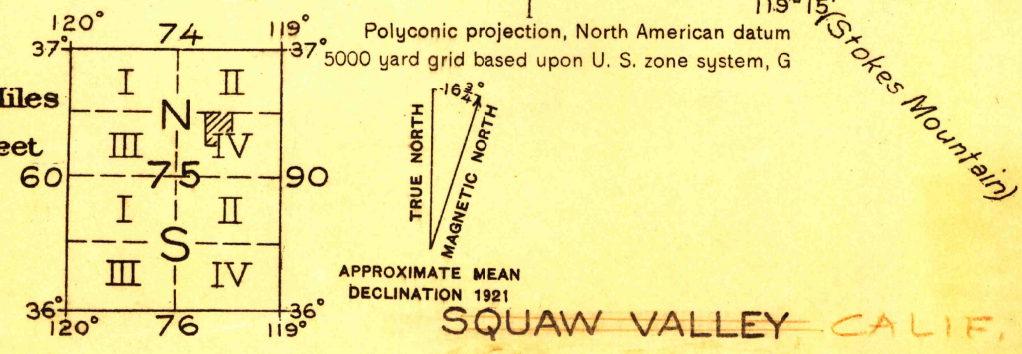
(Reedley)

C. H. Birdseye, Chief Topographic Engineer.
Geo. R. Davis, Division Topographic Engineer.
Topography by C.A. Stonesifer.
Control by L.F. Biggs and L.D. Ryus.
Surveyed in 1921.

SURVEYED IN COOPERATION WITH THE STATE OF CALIFORNIA



Scale 31680
Contour interval 5 feet.
Datum is mean sea level.



SQUAW VALLEY CALIF.