

(Weed Patch)

(Caliente 725000)



118° 52' 30"  
35° 07' 30"

R. 29 E.

50'

4730'

118° 45'  
35° 07' 30"

T. 32 S.  
T. 12 N.  
MT. DIABLO BASE AND MERIDIAN  
SAN BERNARDINO BASE AND MERIDIAN

T. 12 N.  
T. 11 N.

(West of Tejon Hills)

2' 30"

35° 00'

T. 11 N.  
T. 10 N.

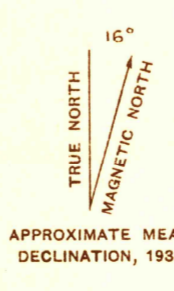
34° 57' 30"  
118° 52' 30" R. 19 W.



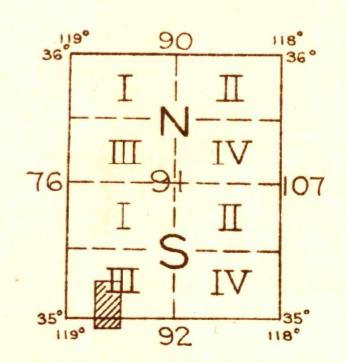
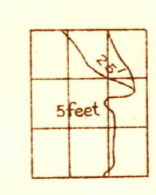
THIS AREA IS SHOWN ON THE MAP OF CALIENTE QUADRANGLE, SURVEYED IN 1910-1912, SCALE 1:125,000

Tejon Hills Quadrangle  
No. 73 Quadrangle


THIS AREA IS SHOWN ON THE MAP OF TEJON QUADRANGLE, SURVEYED IN 1900-1901, SCALE 1:125,000



APPROXIMATE MEAN DECLINATION, 1931



Polygonic projection, 1927 North American datum



H. H. Hodgeson, Division Engineer  
Topography by F. H. Purdy  
Control by U. S. Geological Survey  
Surveyed in 1930-1931

Contour interval 5 and 25 feet (See diagram)  
Datum is mean sea level

TEJON HILLS, CALIF.

(Tejon 125 000)

34° 57' 30"  
118° 45'