




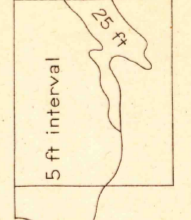

THIS AREA IS SHOWN ON THE MAP OF CALIENTE QUADRANGLE, SURVEYED IN 1910-1912, SCALE 1:125,000



Contour intervals 5 and 25 feet. (see diagram)  
Datum is mean sea level

Polyconic projection, 1927 North American datum  
5000 yard grid based upon U.S. zone system, G

Edition of 1933  
reprinted 1943



Topography by F.H. Purdy  
Surveyed in 1930-1931

TEJON HILLS, CALIF.

N3500-W11845/75

USGS  
Historical File  
Topographic Division  
FILE COPY  
Inspection and Editing.

APR 16 1943

2050