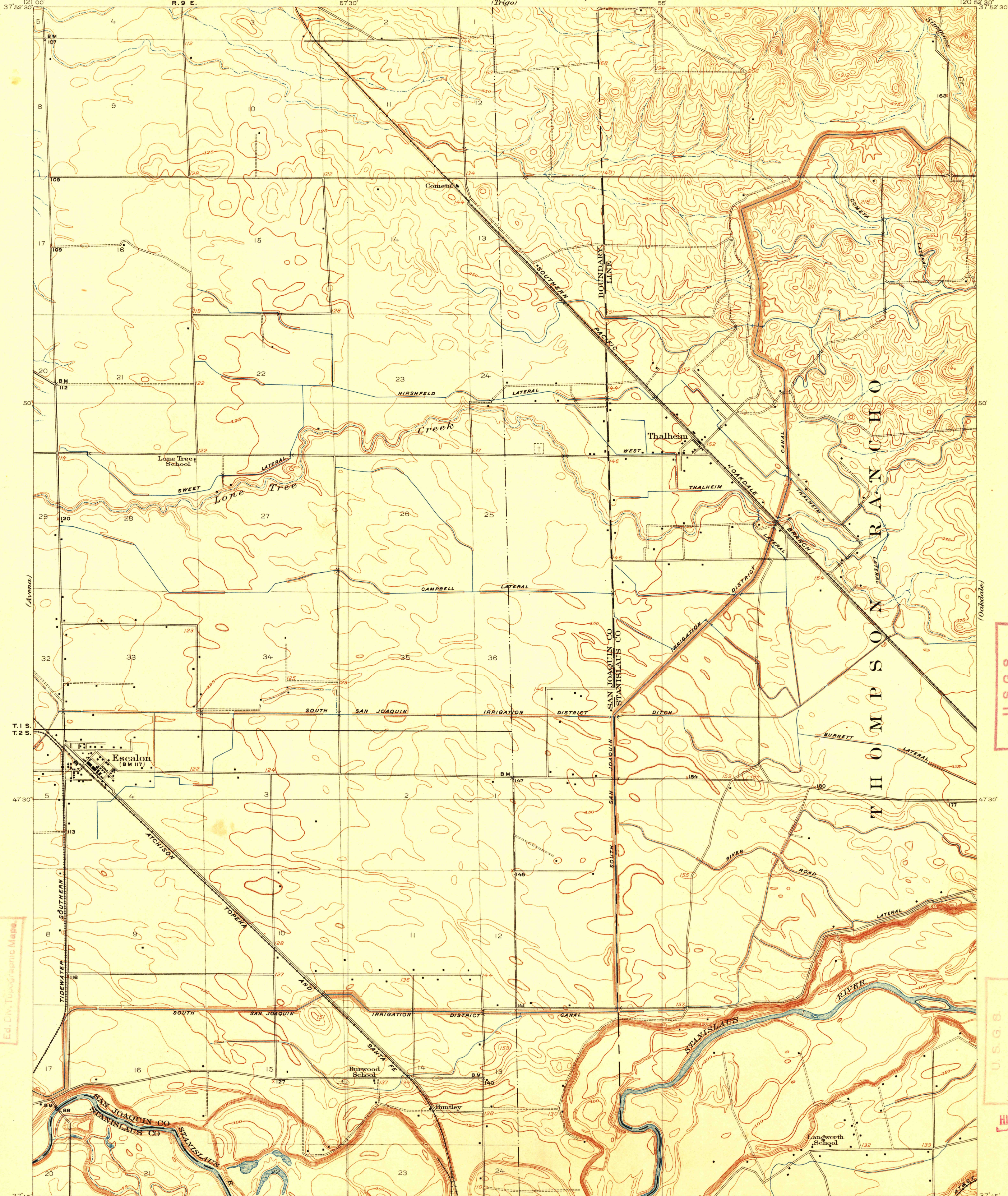


# TOPOGRAPHY

STATE OF CALIFORNIA  
HIRAM W. JOHNSON, GOVERNOR  
W. F. MCCLURE, STATE ENGINEER  
(Trigo)

CALIFORNIA  
THALHEIM QUADRANGLE

DEPARTMENT OF THE INTERIOR  
U. S. GEOLOGICAL SURVEY  
GEORGE OTIS SMITH, DIRECTOR  
R. 9 E.



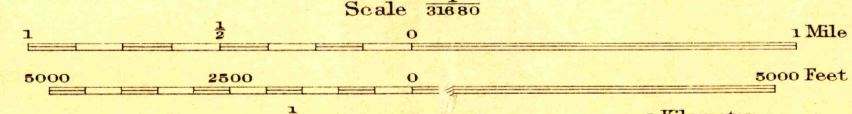
U. S. G. S.  
FILE COPY  
Ed. Div. Topographic Maps.

U. S. G. S.  
FILE COPY  
Ed. Div. Topographic Maps.

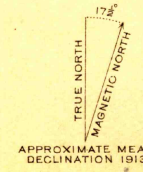
U. S. G. S.  
FILE COPY  
Ed. Div. Topographic Maps.

R. B. Marshall, Chief Geographer.  
Geo. R. Davis, Geographer in charge.  
Topography by J. B. Leavitt and F. A. Danforth.  
Control by L. F. Biggs and G. L. Hagman.  
Surveyed in 1913.

Danforth
Leavitt



Contour interval 5 feet.  
Datum is mean sea level.



Edition of Oct. 1915.

USGS NOV 8 0 1915 3543  
Historical File  
Topographic Division

THALHEIM

HISTORICAL

(Salida)

(Orobate)

(Bachelor Valley)