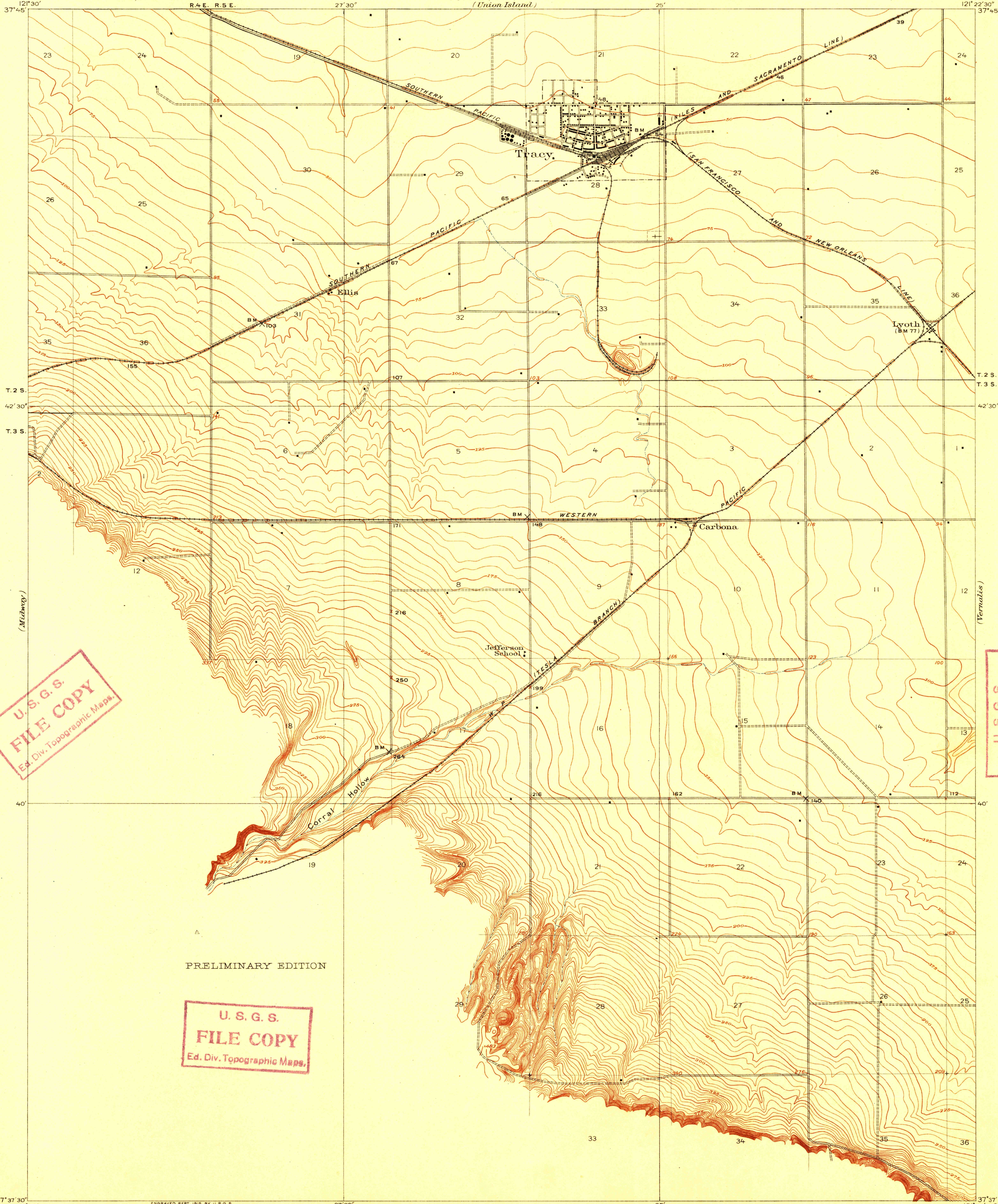


(Barbery)
DEPARTMENT OF THE INTERIOR
FRANKLIN K. LANE, SECRETARY
U. S. GEOLOGICAL SURVEY
GEORGE OTIS SMITH, DIRECTOR

TOPOGRAPHY
STATE OF CALIFORNIA
HIRAM W. JOHNSON, GOVERNOR
W. F. MCCLURE, STATE ENGINEER
(Union Island)

CALIFORNIA
(SAN JOAQUIN COUNTY)
TRACY QUADRANGLE

(Lathrop)
37°45'



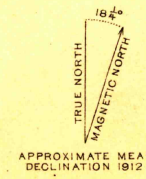
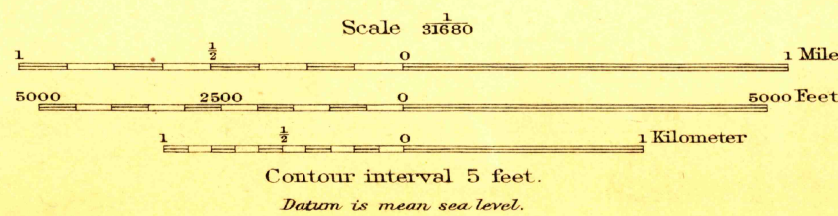
U. S. G. S.
FILE COPY
Ed. Div. Topographic Maps.

U. S. G. S.
FILE COPY
Ed. Div. Topographic Maps.

PRELIMINARY EDITION

U. S. G. S.
FILE COPY
Ed. Div. Topographic Maps.

37°37'30"
121°30'
ENGRAVED SEPT. 1915 BY U. S. G. S.
R. B. Marshall, Chief Geographer.
Geo. R. Davis, Geographer in charge.
Topography by Duncan Hannegan and R. B. Kilgore.
Control by L. F. Biggs, C. H. Semper, W. H. Monahan, and S. E. Blout.
Surveyed in 1912.
SURVEYED IN COOPERATION WITH THE STATE OF CALIFORNIA.



USGS edition of 1916.
Historical File JAN 7 - 1916 1615
Topographic Division

TRACY, CALIF.

1615