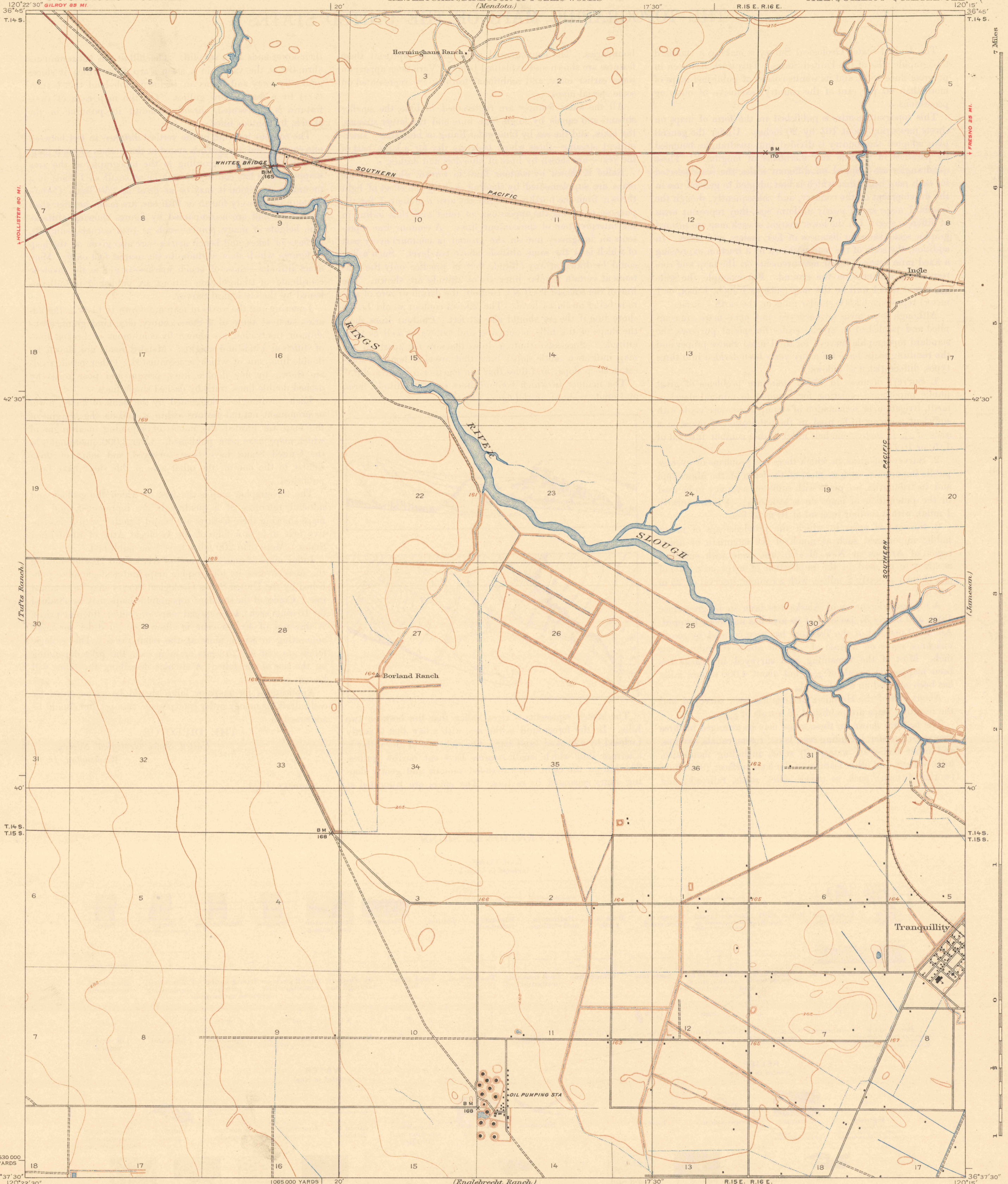


SEP 24 1924

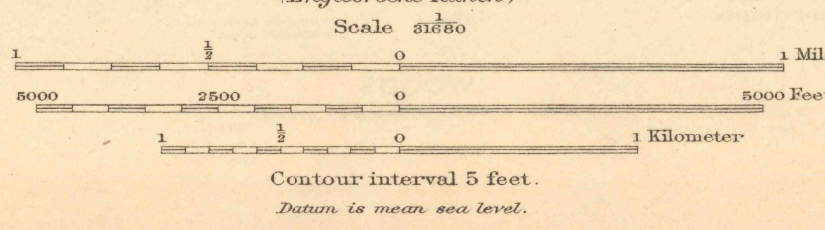
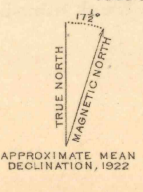
DEPARTMENT OF THE INTERIOR
U.S. GEOLOGICAL SURVEY

STATE OF CALIFORNIA
WILLIAM D. STEPHENS, GOVERNOR
A.B. FLETCHER, DIRECTOR OF PUBLIC WORKS
(Mendota)

CALIFORNIA
(FRESNO COUNTY)
TRANQUILLITY QUADRANGLE



Topography by T.H. Moncure
Control in part by Corps of Engineers U.S. Army
Surveyed in 1922.



FILE COPY

MAP INFORMATION OFFICE
GEOLOGICAL SURVEY

Polyconic projection, North American datum
5000 yard grid based upon U.S. zone system, G

THROUGH ROUTES
SECONDARY ROUTES

TRANQUILLITY, CALIF.
Edition of 1924.