

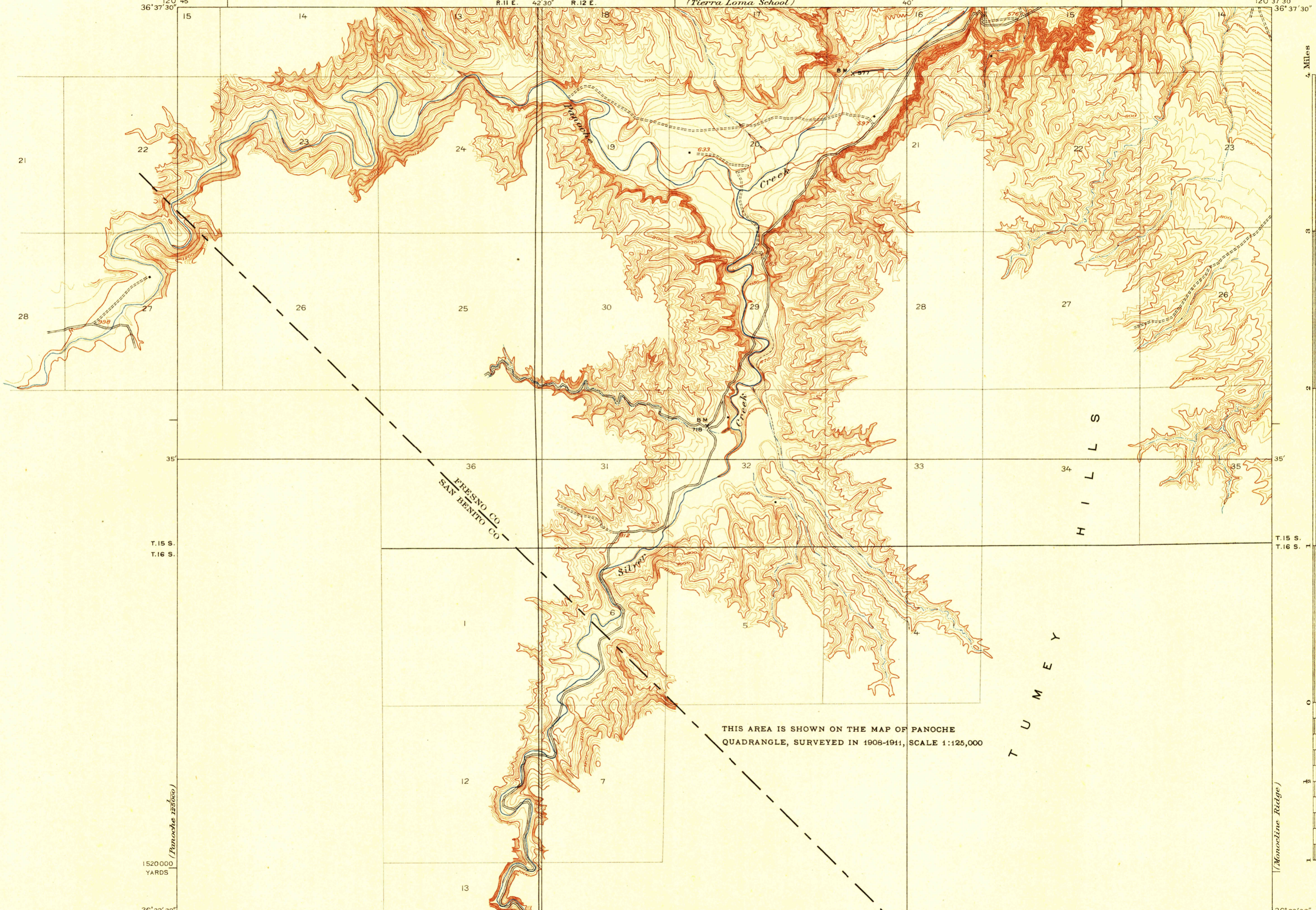
TUMEY HILLS, CALIF.

FILE COPY

DEPARTMENT OF THE INTERIOR
U.S. GEOLOGICAL SURVEY

STATE OF CALIFORNIA
DEPARTMENT OF ENGINEERING
(Tierra Loma School)

CALIFORNIA
TUMEY HILLS QUADRANGLE


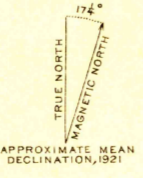


(Panoche 1:25000)

(Cheney Ranch)

1520000
YARDS

1025000 YARDS
Topography by R.A. Kiger.
Surveyed in 1921.



Contour interval 5 feet and 25 feet
changing on the 700 foot contour.
Datum is mean sea level.

THIS AREA IS SHOWN ON THE MAP OF PANOCHÉ
QUADRANGLE, SURVEYED IN 1908-1911, SCALE 1:125,000

USGS
Historical File
Topographic Division

Polyconic projection, North American datum.
5000 yard grid based upon U.S. zone system, G.

Edition of 1924,
reprinted 1928.

Tumey Hills
MAR 3 - 1928 (950)

