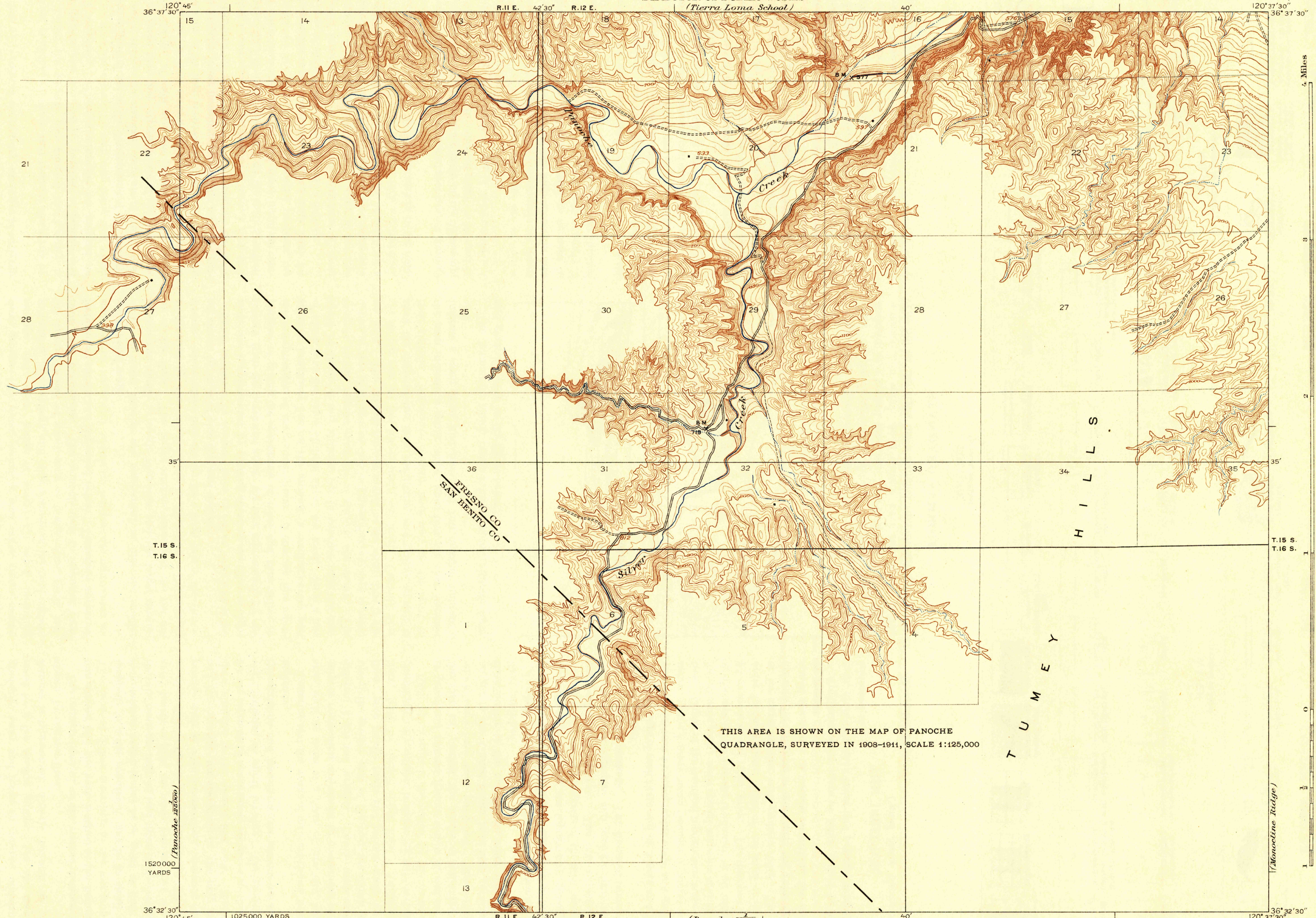


TUMEY HILLS, CALIF.

UNITED STATES
DEPARTMENT OF THE INTERIOR
GEOLOGICAL SURVEY


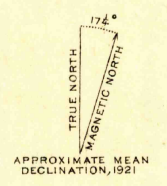
STATE OF CALIFORNIA
REPRESENTED BY THE
DIRECTOR OF PUBLIC WORKS
(Tierra Loma School)

CALIFORNIA
TUMEY HILLS QUADRANGLE
(Chaney Ranch)



FILE COPY
Inspection and Editing.

1520000 YARDS
Topography by R.A. Kiger.
Surveyed in 1921.



Contour interval 5 feet and 25 feet
changing on the 700 foot contour
Datum is mean sea level.

THIS AREA IS SHOWN ON THE MAP OF PANOCH
QUADRANGLE, SURVEYED IN 1908-1911, SCALE 1:125,000

USGS
Historical File
Topographic Division

Polyconic projection-North American datum.
5000 yard grid based upon U.S. zone system,G.

Edition of 1924.
reprinted 1943.

N 36325-W120375/5x75