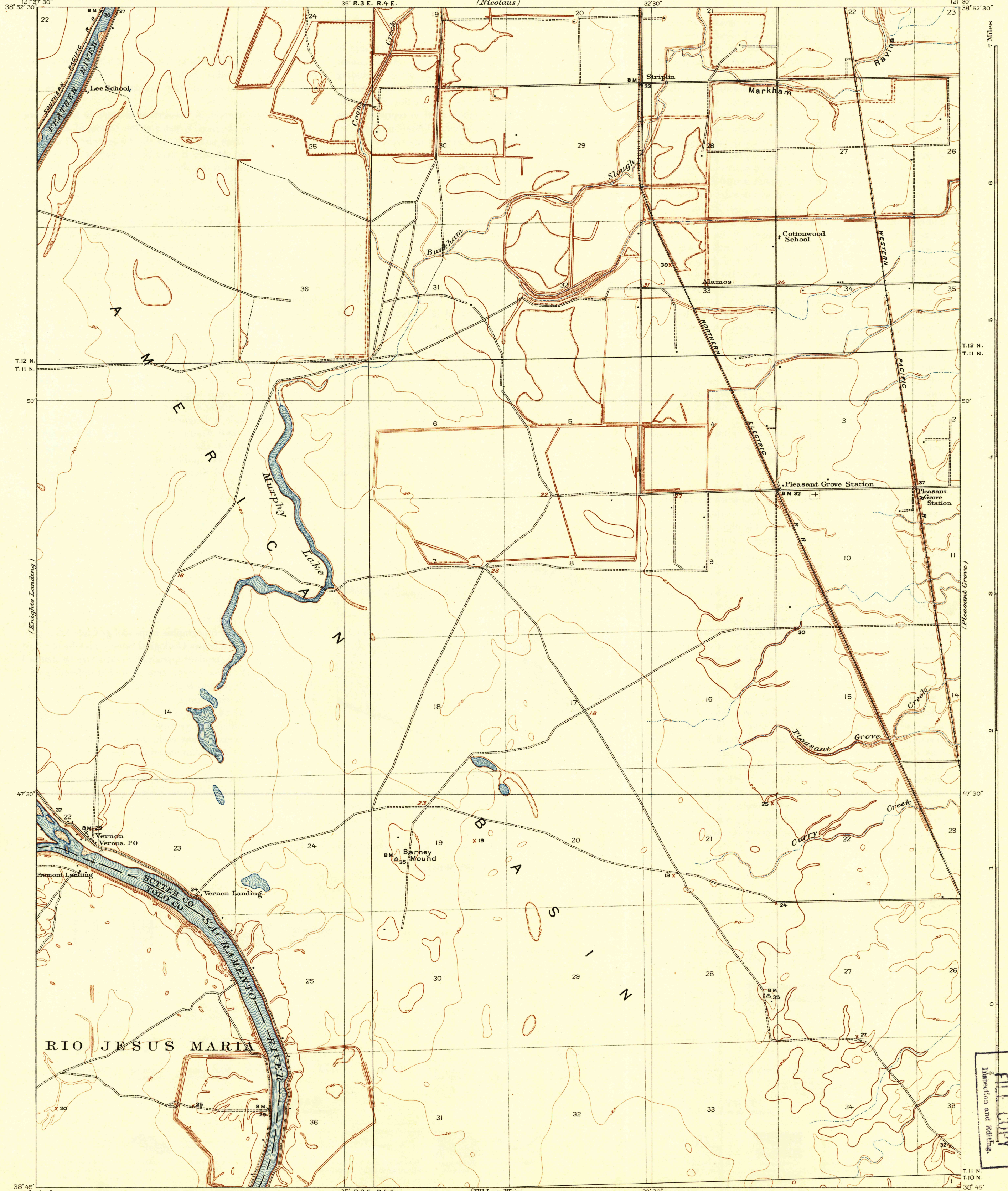


U. S. G. S.
FILE COPY
Inspection and Editing.

UNITED STATES
DEPARTMENT OF THE INTERIOR
GEOLOGICAL SURVEY

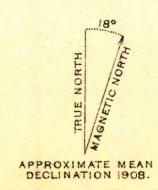
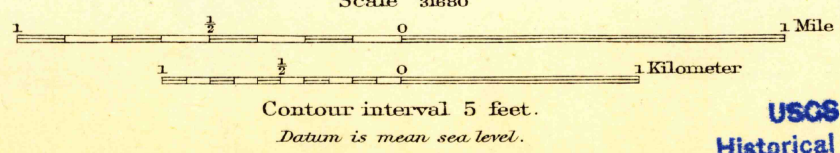
STATE OF CALIFORNIA
REPRESENTED BY THE
DIRECTOR OF PUBLIC WORKS
(Nicolaus)

CALIFORNIA
VERNON QUADRANGLE



R. B. Marshall, Chief Geographer.
T. G. Gardine, Geographer in charge.
Topography by C. H. Birdseye, M. A. Knock, E. L. Sellon,
and J. H. Sinclair.
Control by C. H. Semper, L. F. Biggs, and G. C. Douglas.
Surveyed in 1905 and 1908.
SURVEYED IN COOPERATION WITH THE STATE OF CALIFORNIA.

Sinclair
Knock
B



Polyconic projection, North American datum
Edition of Aug. 1910, reprinted 1943

USGS
Historical File
Topographic Division

CALIF.
VERNON
N3845-W12130/75

NAME CHANGED TO VERONA 1:24,000
JUL 5 - 1943

U. S. G. S.
FILE COPY
Inspection and Editing.