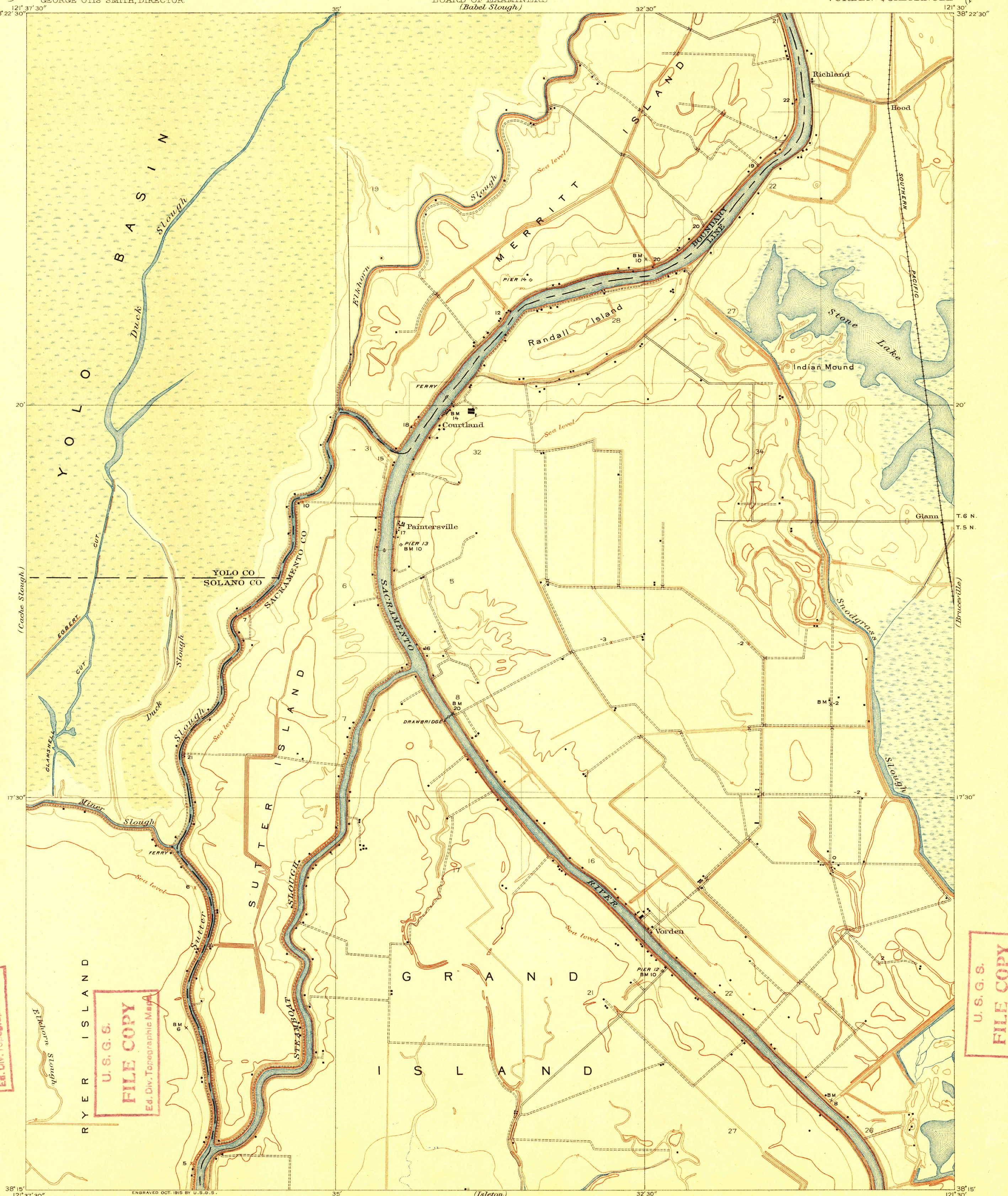


(Saxon)

DEPARTMENT OF THE INTERIOR
FRANKLIN K. LANE, SECRETARY
U.S. GEOLOGICAL SURVEY
GEORGE OTIS SMITH, DIRECTOR

TOPOGRAPHY
STATE OF CALIFORNIA
GEORGE C. PARDEE, GOVERNOR
C.F. CURRY, SEC. OF STATE U.S. WEBB, ATTY. GEN.
BOARD OF EXAMINERS
(Babel Slough)

CALIFORNIA
VORDEN QUADRANGLE
(Florin)



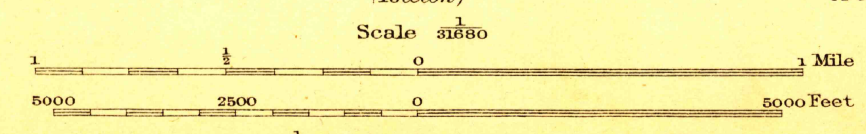
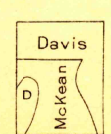
U.S.G.S.
FILE COPY
Ed. Div. Topographic Maps.

U.S.G.S.
FILE COPY
Ed. Div. Topographic Maps.

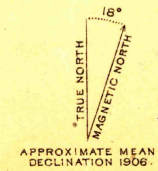
U.S.G.S.
FILE COPY
Ed. Div. Topographic Maps.

(Rio Vista)

E. M. Douglas, Geographer.
R. B. Marshall, in charge of section.
Topography by E. P. Davis and W. R. McKean.
Control by C. F. Urquhart, L. F. Biggs, and B. A. Jenkins.
Surveyed in 1906.



Contour interval 5 feet.
Datum is mean sea level.



USGS
Historical File
Topographic Division

Edition of 1916.

NAME CHANGED TO COURTLAND (1:24000)

VORDEN