
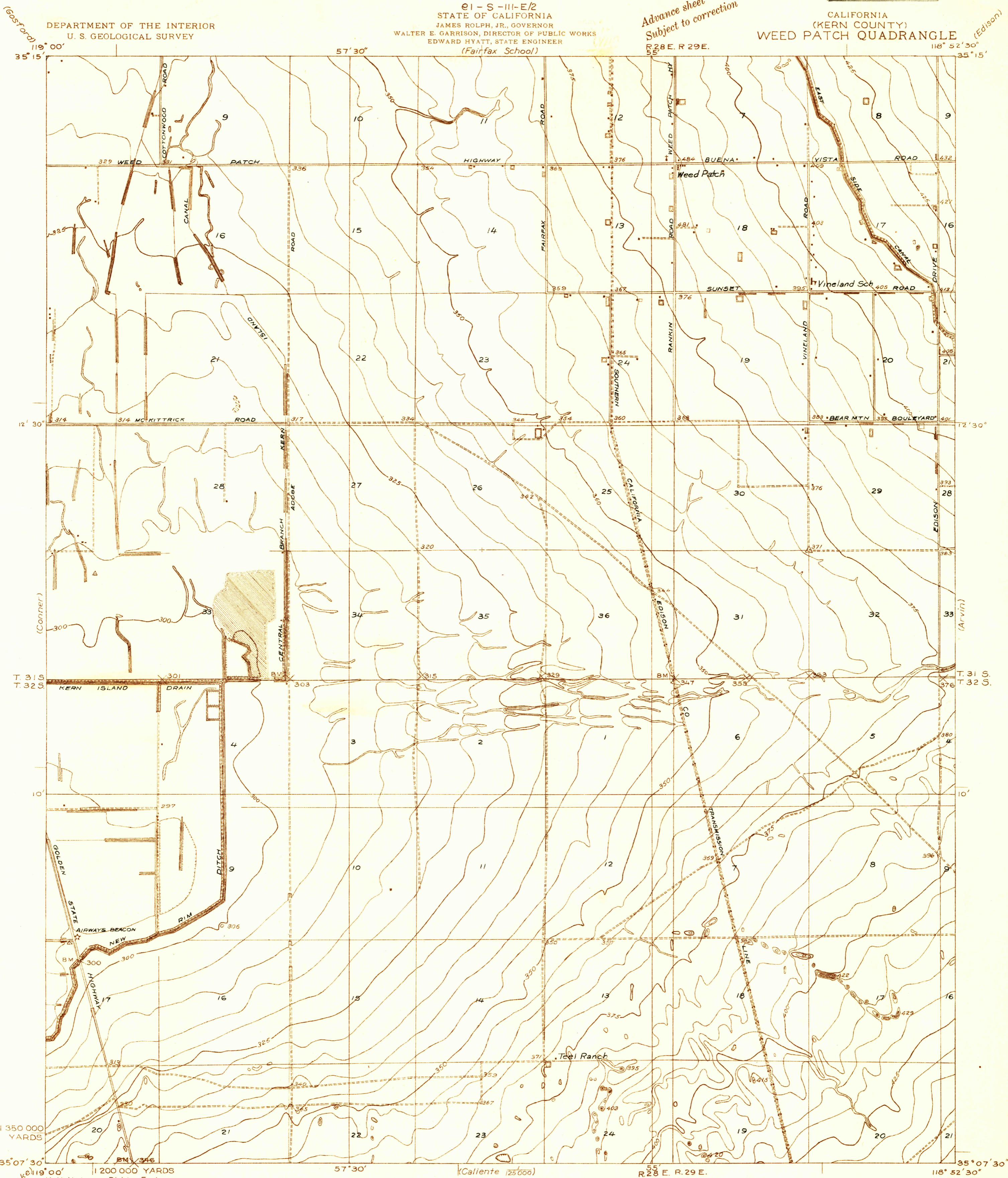


DEPARTMENT OF THE INTERIOR
U. S. GEOLOGICAL SURVEY

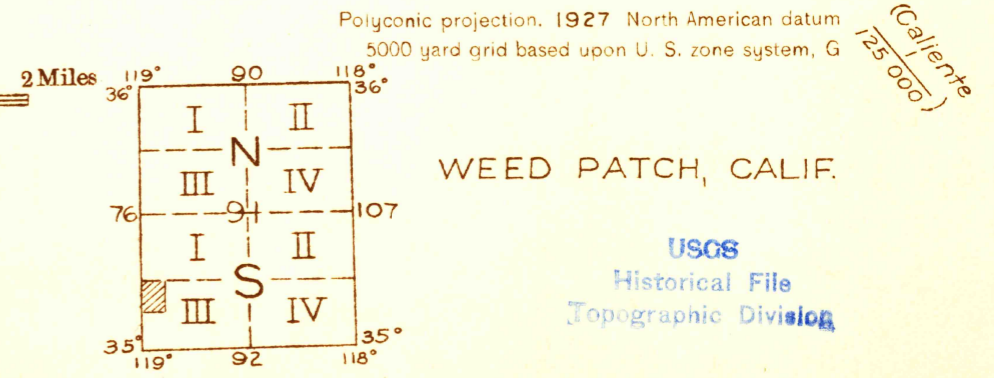
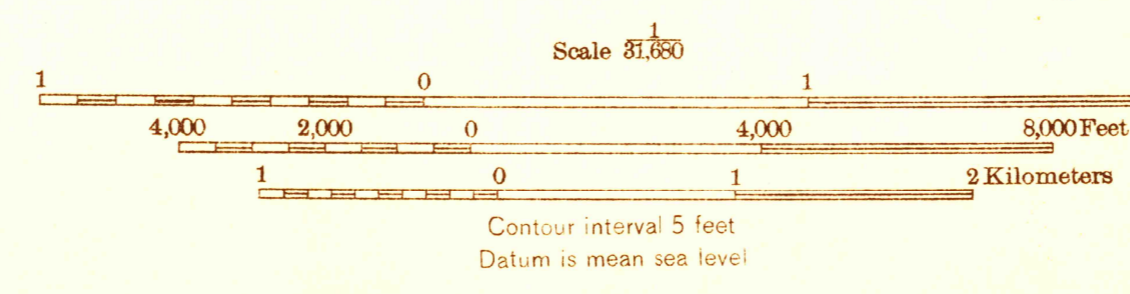
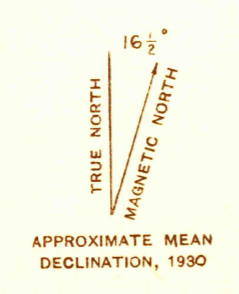
01-S-III-E/2
STATE OF CALIFORNIA
JAMES ROLPH, JR., GOVERNOR
WALTER E. GARRISON, DIRECTOR OF PUBLIC WORKS
EDWARD HYATT, STATE ENGINEER
(Fairfax School)

Advance sheet
Subject to correction

CALIFORNIA
(KERN COUNTY)
WEED PATCH QUADRANGLE



1:350,000 YARDS
1:200,000 YARDS
H. H. Hodgeson, Division Engineer
Topography by F. H. Purdy
Control by U. S. Geological Survey
Surveyed in 1930



(Buena Vista Lake) 1:725,000

(Callente) 1:250,000