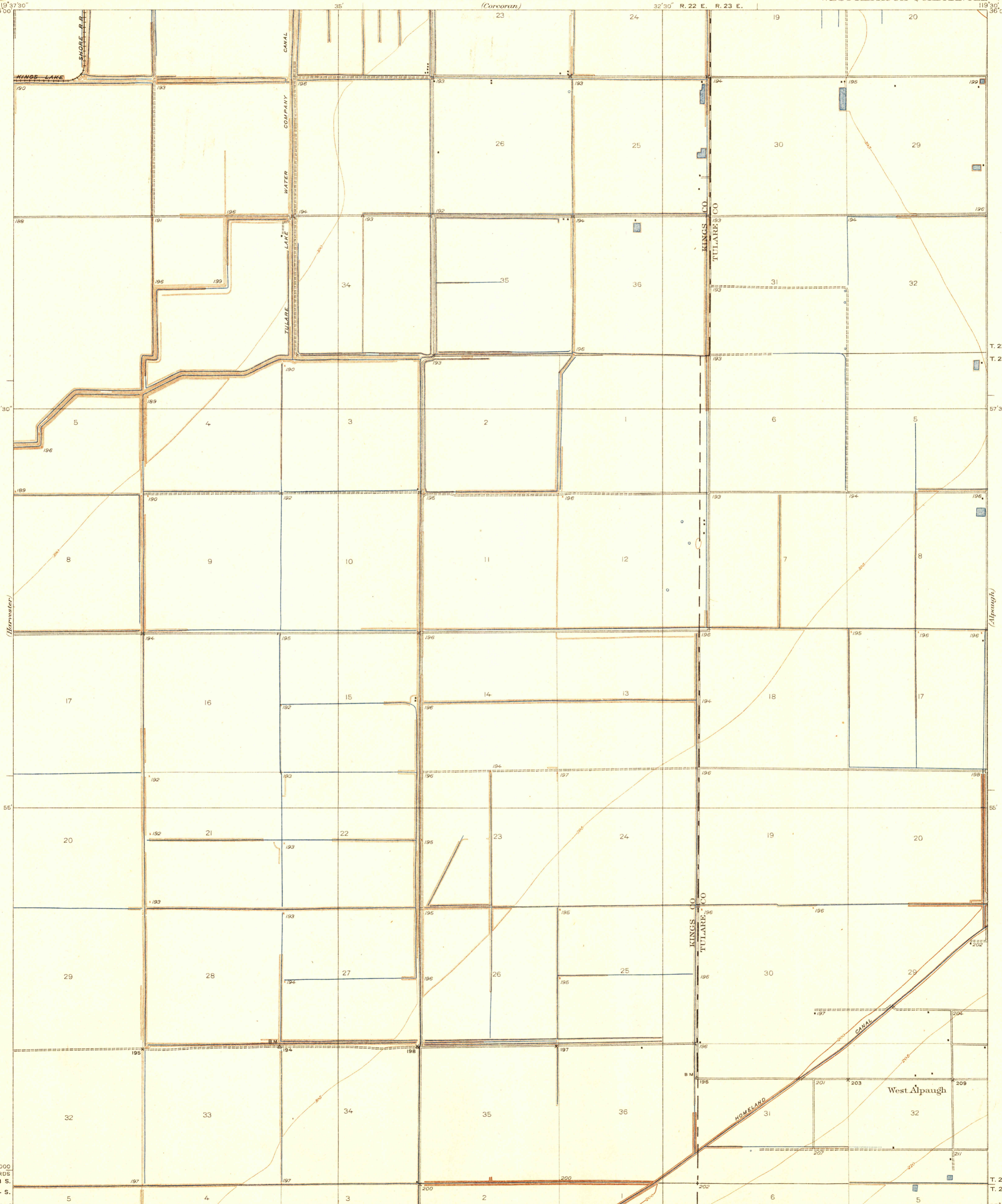


U. S. G. S.
FILE COPY
Inspection and Editing.



(Lone Tree Ranch)

(Lake View School)


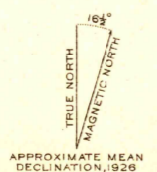
(Harvester)

(Alpaugh)

1440 000
YARDS
T. 23 S.
T. 24 S.
35° 52' 30"

(Lone Tree Well)

Topography by H.L. McDonald
Surveyed in 1936



USGS
Historical File
Topographic Division
U. S. G. S.
FILE COPY
Inspection and Editing.

Polyconic projection, North American datum
5000 yard grid based upon U.S. zone system, G
NAME CHANGED TO HACIENDA RANCHO NE
(1:24000)

WEST ALPAUGH, CALIF.
Edition of 1929
reprinted 1943
N 35525-W 11930/715

MAR 19 1943 2145