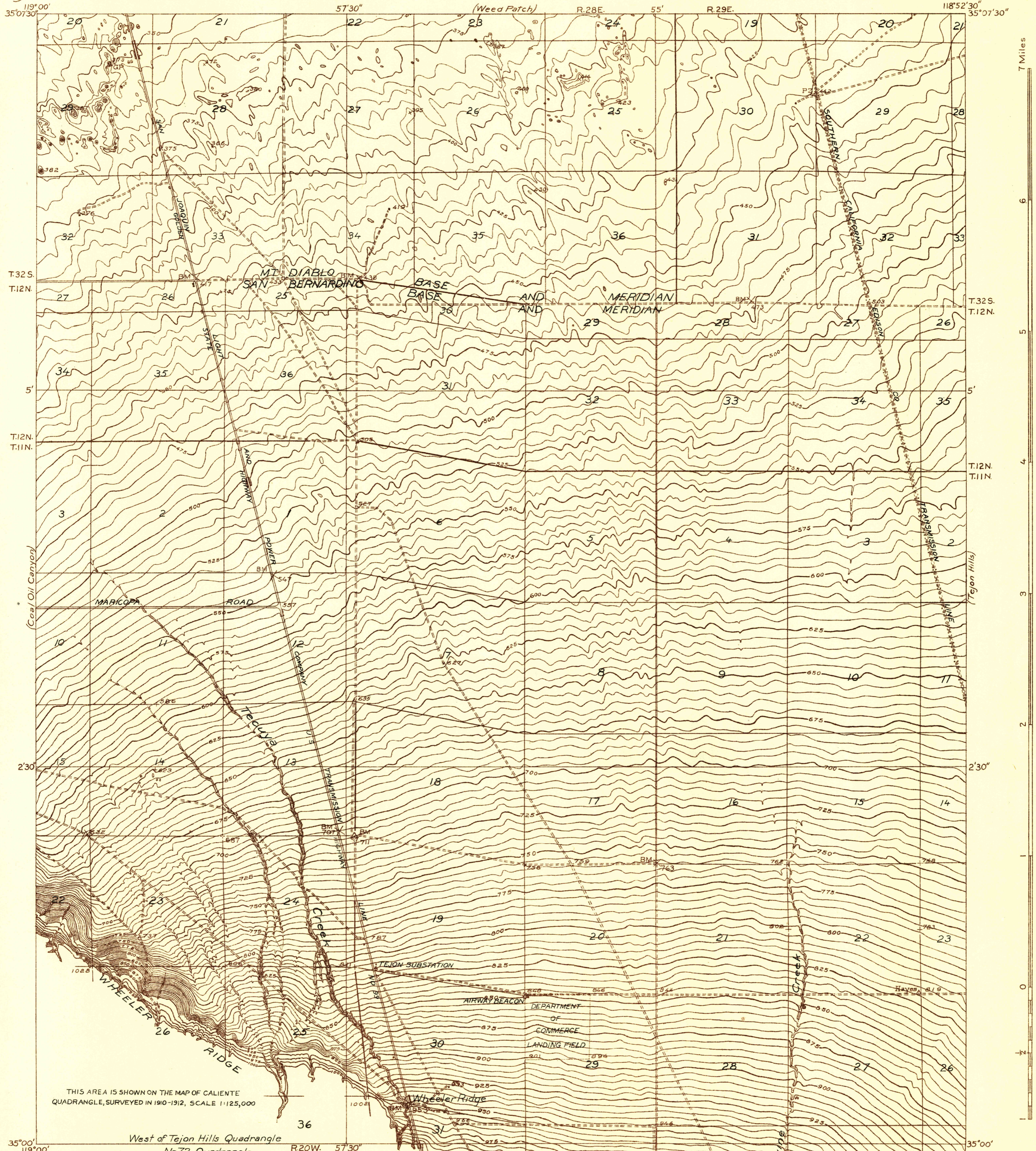


(Conrad)

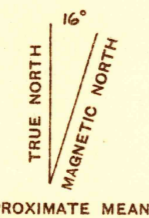
(Arvin)




(Mt. Pinos)

H. H. Hodgeson, Division Engineer
Topography by D. H. Rutledge
Control by U. S. Geological Survey and
U. S. Coast and Geodetic Survey
Surveyed in 1930 and 1931.

West of Tejon Hills Quadrangle
No. 72 Quadrangle

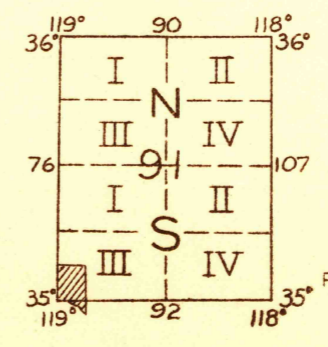


APPROXIMATE MEAN DECLINATION, 1931



Contour interval 5 feet
Datum is mean sea level

USGS
Historical File
Topographic Division



Polyconic projection, 1927 North American datum