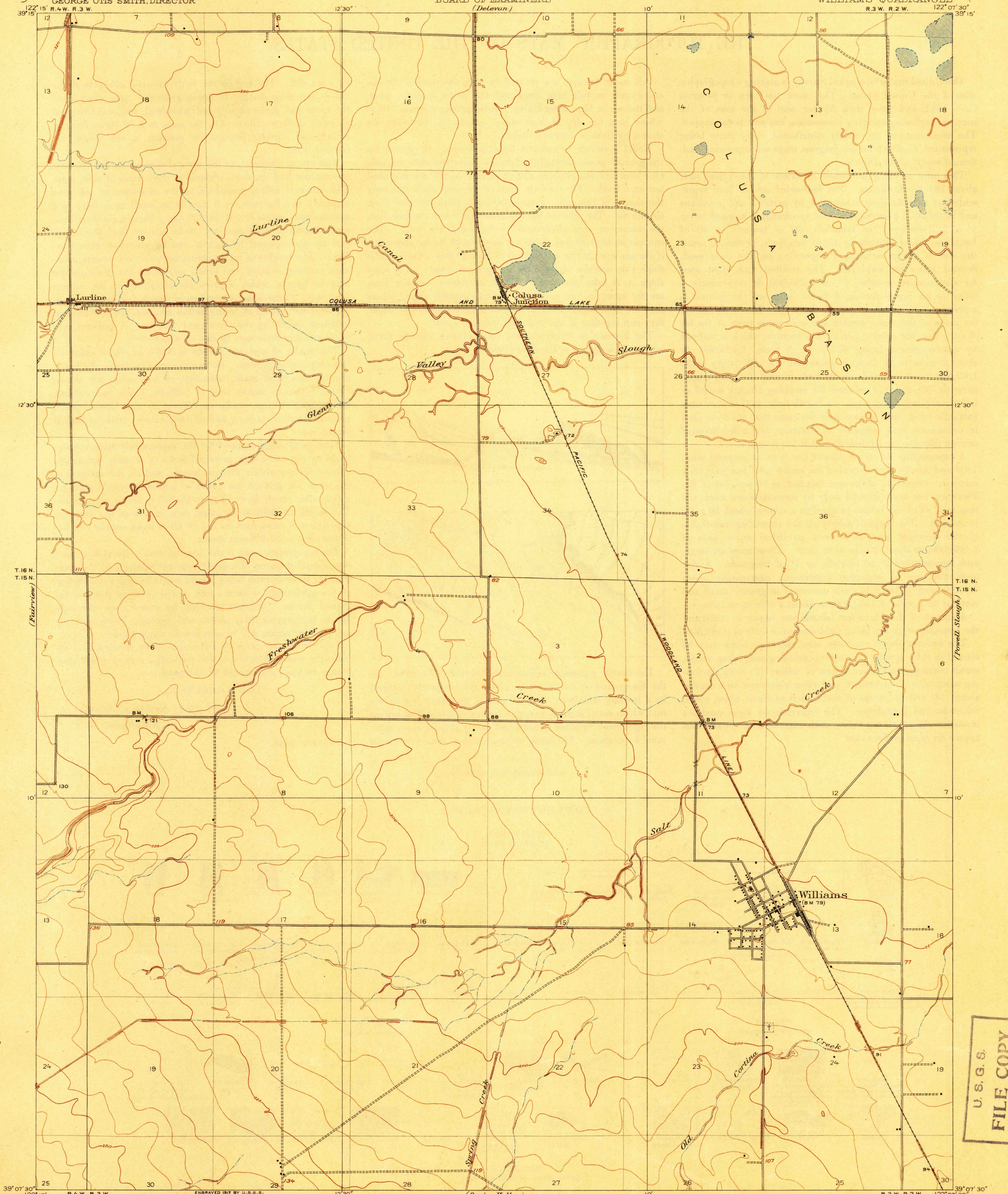


TOPOGRAPHY

STATE OF CALIFORNIA
GEORGE C. FARDEE, GOVERNOR.
C.F. CURRY, SEC. OF STATE U.S. WEBB, ATTY. GEN.
BOARD OF EXAMINERS
(Delevan)


CALIFORNIA
(COLUSA COUNTY)
WILLIAMS QUADRANGLE
R.3 W. R.2 W. 122° 07' 30" 39' 15"

DEPARTMENT OF THE INTERIOR
FRANKLIN K. LANE, SECRETARY
U.S. GEOLOGICAL SURVEY
GEORGE OTIS SMITH, DIRECTOR

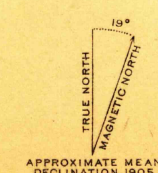


ENGRAVED 1917 BY U.S.G.S.
E.M. Douglas, Geographer.
R.B. Marshall, in charge of section.
Topography by C.L. Nelson and E.R. Bartlett.
Control by C.F. Urquhart, C.H. Semper, and E.M. Fry.
Surveyed in 1904-1905.

Nelson



Contour interval 5 feet.
Datum is mean sea level.



USGS
Historical File
Topographic Division

Ed. Div. Topographic Maps.
JUN 21 1918 2410

WILLIAMS, CALIF.

U.S.G.S.
FILE COPY
Ed. Div. Topographic Maps.