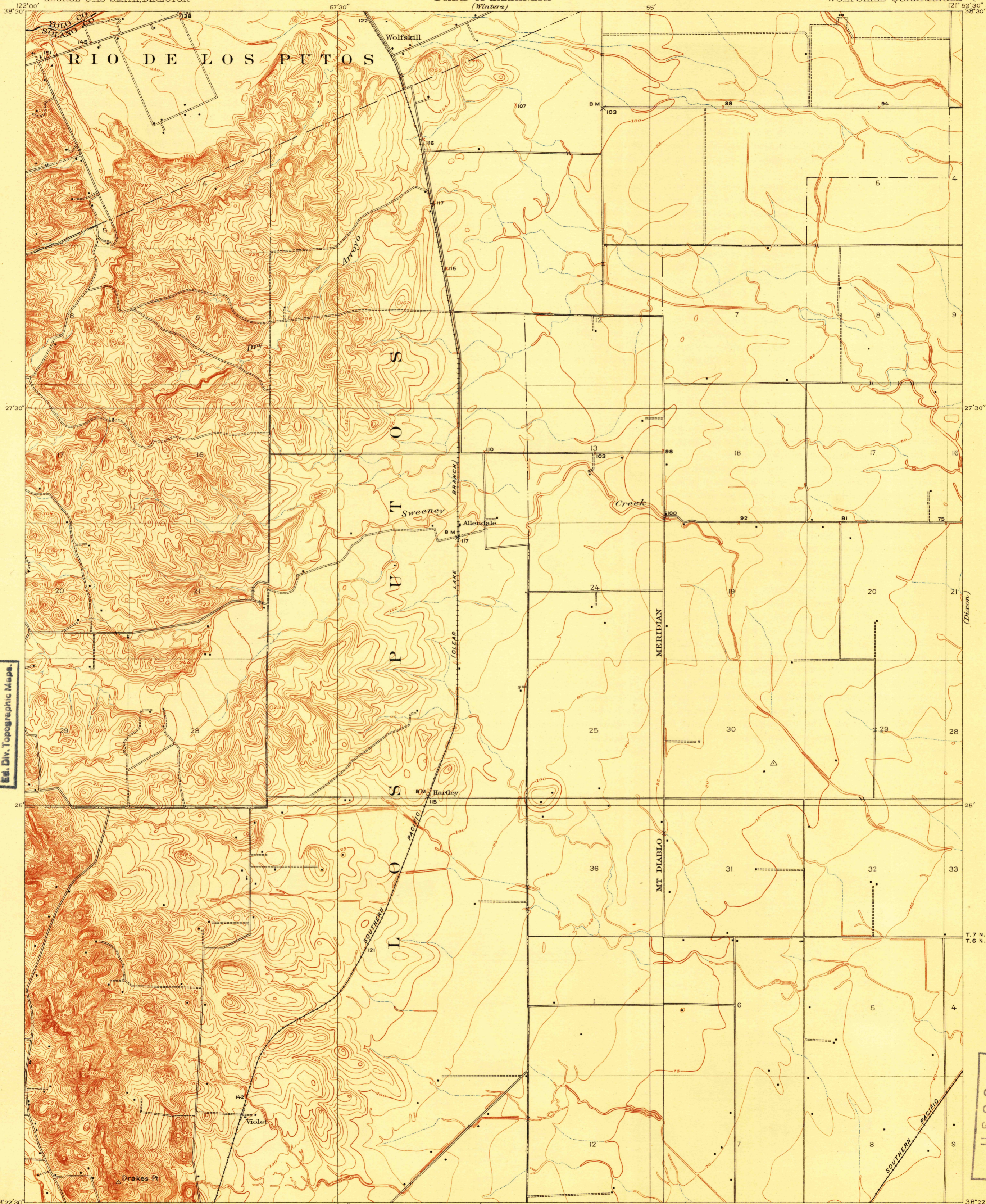


TOPOGRAPHY

DEPARTMENT OF THE INTERIOR
FRANKLIN K. LANE, SECRETARY
U. S. GEOLOGICAL SURVEY
GEORGE OTIS SMITH, DIRECTOR

STATE OF CALIFORNIA
GEORGE C. PARDEE, GOVERNOR.
C. F. CURRY, SEC. OF STATE U. S. WEBB, ATTY. GEN.
BOARD OF EXAMINERS
(Winters)

CALIFORNIA
WOLFSKILL QUADRANGLE

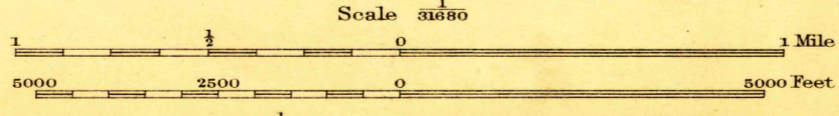


U. S. G. S.
FILE COPY
Ed. Div. Topographic Maps.

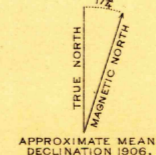
U. S. G. S.
FILE COPY
Ed. Div. Topographic Maps.

ENGRAVED 1917 BY U.S.G.S.
E.M. Douglas, Geographer.
R.B. Marshall, in charge of section.
Topography by E.P. Davis and W.R. McKean.
Control by C.F. Unruh, C.H. Semper, and R.A. Farmer.
Surveyed in 1906.

McKean
Davis



Contour interval 5 feet and 10 feet,
changing on the 200 foot contour.
Datum is mean sea level.



USGS
Historical File
Topographic Division

NOV 30 1917 2085

WOLFSKILL