

U. S. G. S.
FILE COPY
Inspection and Editing.

STATE OF CALIFORNIA
FRIEND W. RICHARDSON, GOVERNOR
W. F. MCCLURE, STATE ENGINEER

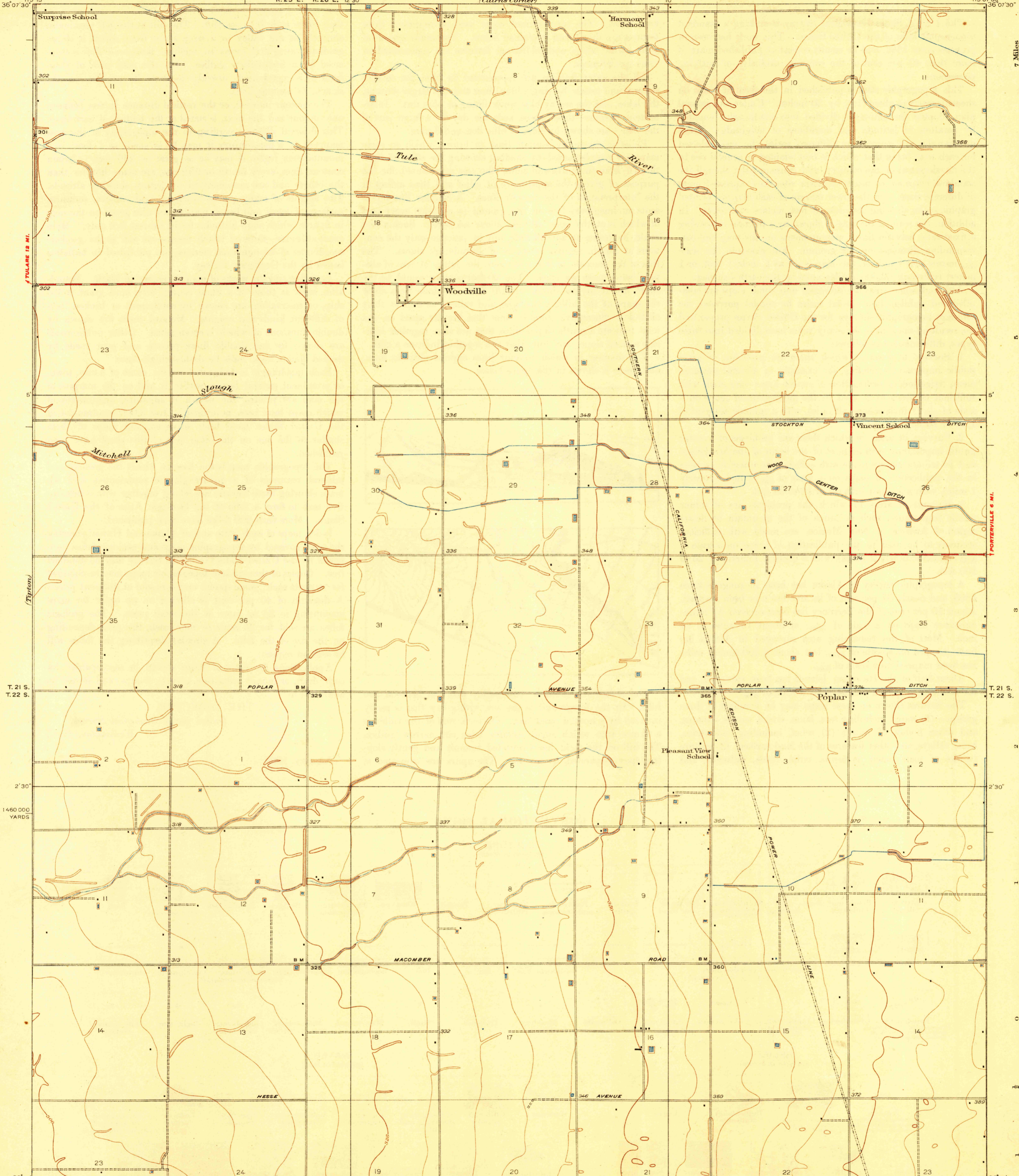
CALIFORNIA
(TULARE COUNTY)
WOODVILLE QUADRANGLE

DEPARTMENT OF THE INTERIOR
U.S. GEOLOGICAL SURVEY

R. 25 E. R. 26 E. 12 30'


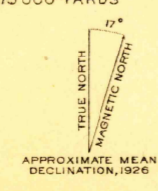
(Cairns Corner)

119° 07' 30" 36° 07' 30"



119° 15' 36° 07' 30" 119° 07' 30" 36° 07' 30"

Topography by C.N. Mortenson
Control by U.S. Geological Survey
Surveyed in 1926



USGS
Historical File
Topographic Division
FILE COPY
Inspection and Editing.

Polyconic projection, North American datum
5000 yard grid based upon U.S. zone system, G

THROUGH ROUTES
SECONDARY ROUTES
SECTIONS IN POOR CONDITION

JULY, 1927
WOODVILLE, CALIF.
Edition of 1928

1853:1050/74;
AUG 29 1928 (1985)