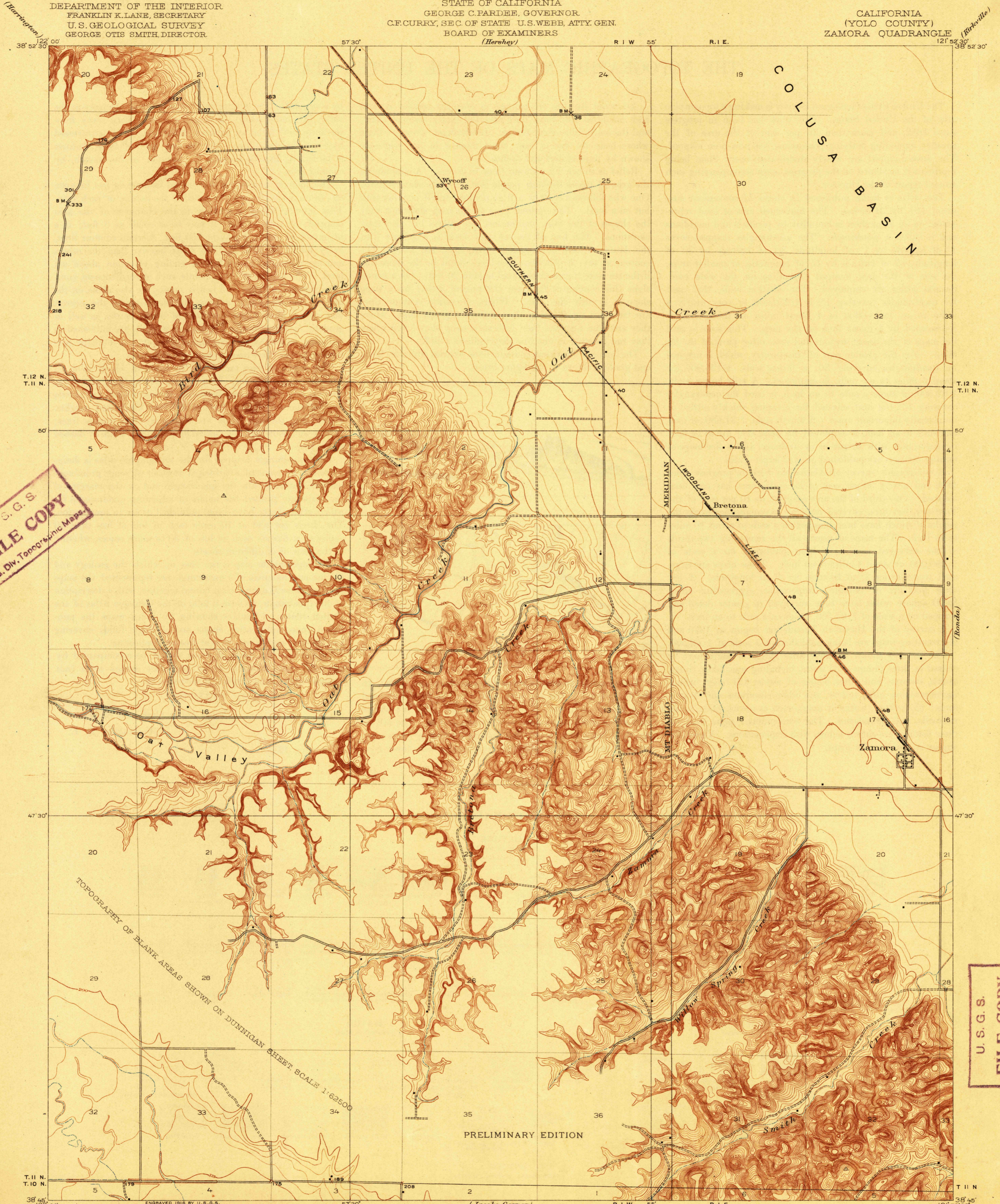


TOPOGRAPHY

STATE OF CALIFORNIA  
GEORGE C. PARDEE, GOVERNOR.  
C.F. CURRY, SEC. OF STATE U.S. WEBB, ATTY. GEN.  
BOARD OF EXAMINERS

DEPARTMENT OF THE INTERIOR  
FRANKLIN K. LANE, SECRETARY  
U.S. GEOLOGICAL SURVEY  
GEORGE OTIS SMITH, DIRECTOR.


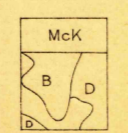
CALIFORNIA  
(YOLO COUNTY)  
ZAMORA QUADRANGLE



U. S. G. S.  
**FILE COPY**  
Ea. Div. Topographic Maps.

U. S. G. S.  
**FILE COPY**  
Ea. Div. Topographic Maps.

ENGRAVED 1916 BY U.S.G.S.  
E.M. Douglas, Geographer.  
R.B. Marshall, in charge of section.  
Topography by C.H. Birdseye, G.C. Douglas, and W.R. McKean.  
Control by C.F. Urquhart and W.H. Monahan.  
Surveyed in 1905.



USGS  
Historical File  
Topographic Division

Edition of 1916.

MAY 29 1916 570

ZAMORA

Contour interval 5 feet.  
Datum is mean sea level.