

(Kramer Borate District 24000)

U. S. G. S.
FILE COPY
Inspection and Editing.

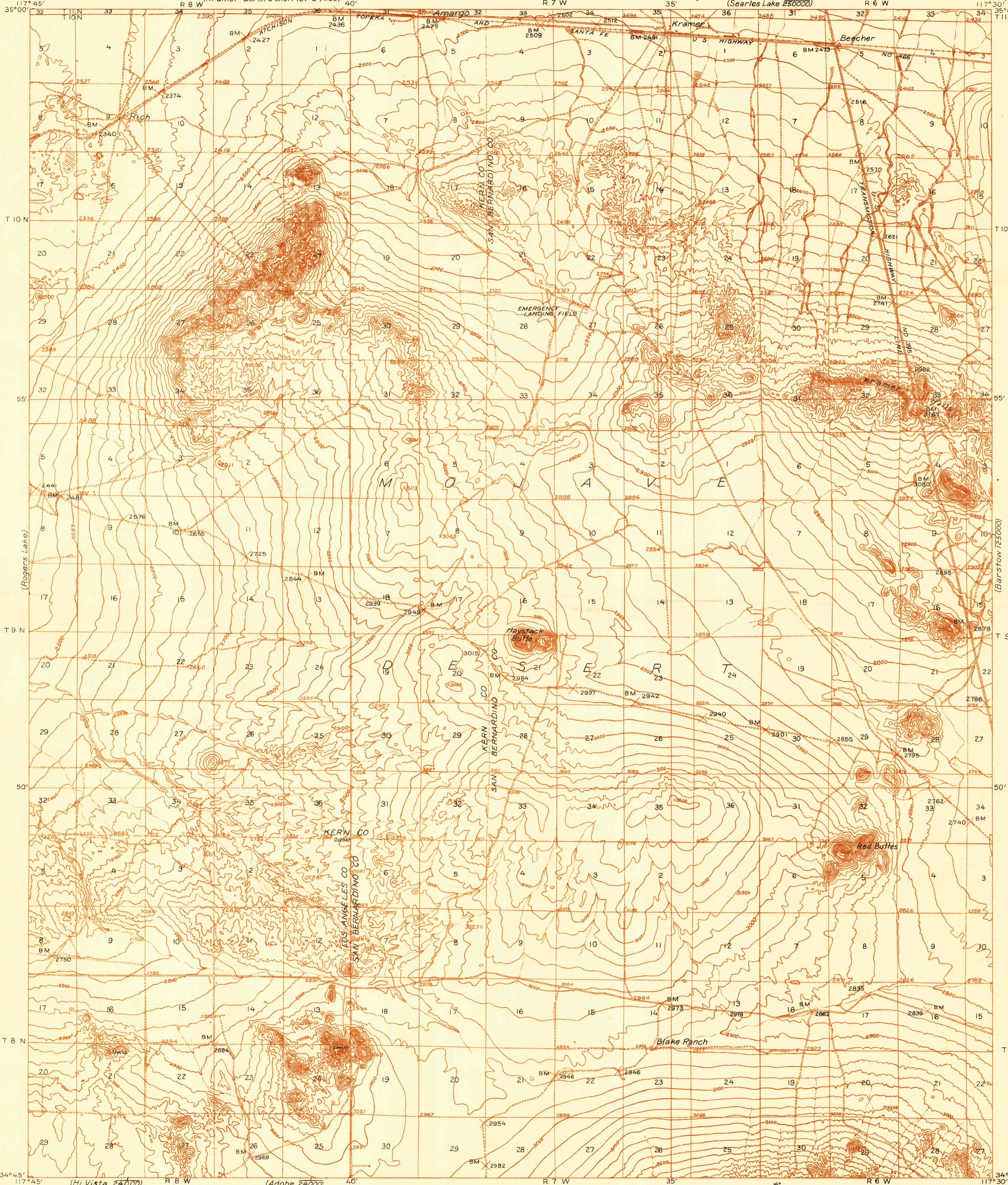
Unrevised advance sheet
Subject to correction

U. S. G. S.
FILE COPY
Inspection and Editing.

UNITED STATES
DEPARTMENT OF THE INTERIOR
GEOLOGICAL SURVEY


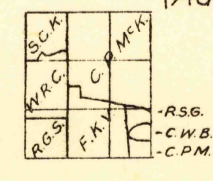
CALIFORNIA
KRAMER QUADRANGLE

(Searles Lake 250000)



(Hi Vista 24000)

H. H. Hodgeson, Division Engineer
Topography by C. P. McKinley, W. R. Chenoweth,
R. G. Stevenson, S. C. Kain, F. K. Van Zandt,
C. W. Birdseye and R. S. Gould
Surveyed in 1931 and 1937



Contour interval 25 feet
Datum is mean sea level

APPROXIMATE MEAN
DECLINATION, 1937

KRAMER, CALIF.

USGS
Historical File
Topographic Division

(Barstow 75000)

(Barstow 75000)