

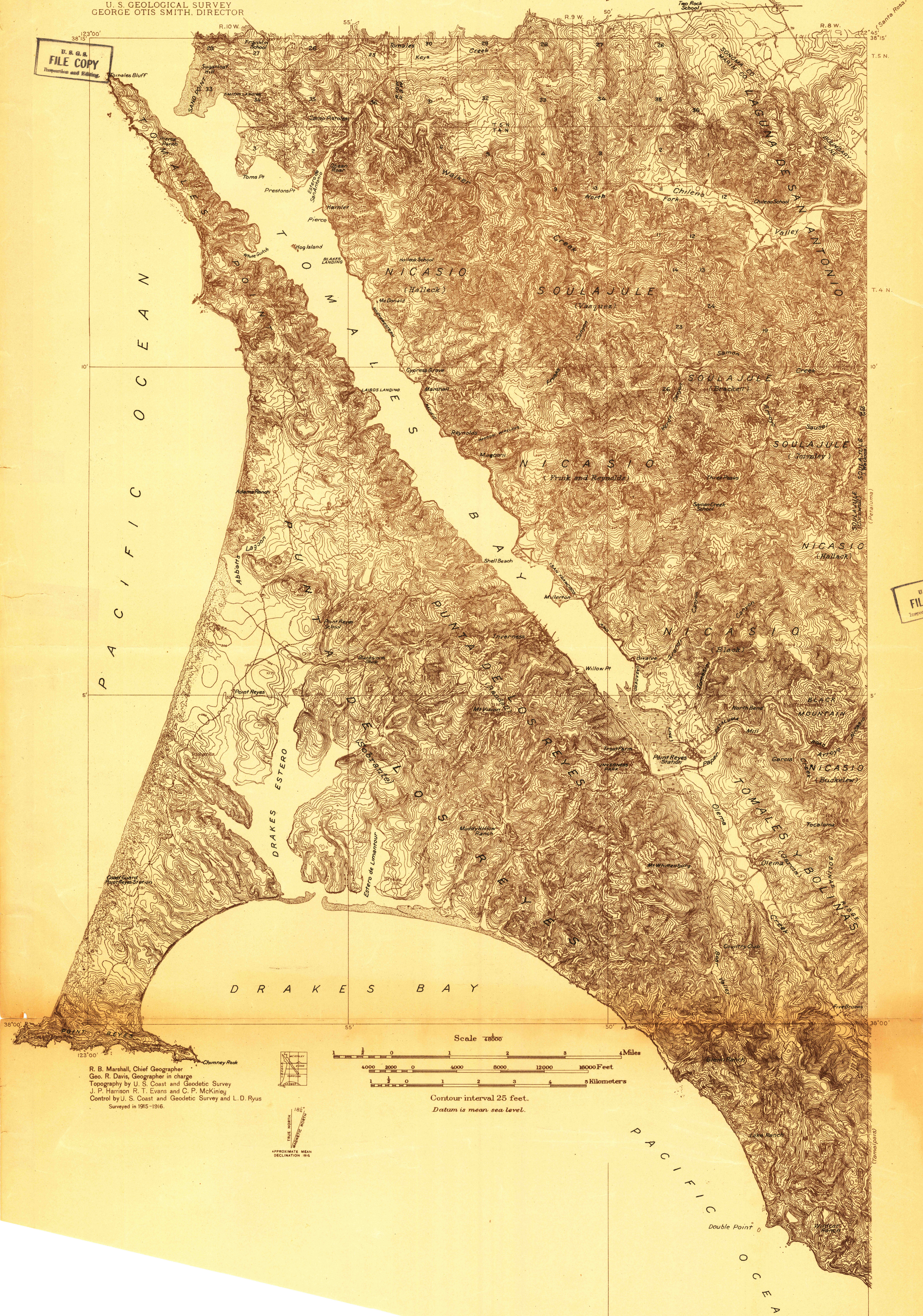
# TOPOGRAPHY

DEPARTMENT OF THE INTERIOR  
FRANKLIN K. LANE, SECRETARY  
U. S. GEOLOGICAL SURVEY  
GEORGE OTIS SMITH, DIRECTOR


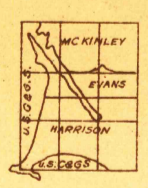
Advance sheet.  
Subject to correction.

CALIFORNIA  
POINT REYES QUADRANGLE


U. S. G. S.  
FILE COPY  
Inspection and Editing



R. B. Marshall, Chief Geographer  
Geo. R. Davis, Geographer in charge  
Topography by U. S. Coast and Geodetic Survey  
J. P. Harrison, R. T. Evans and C. P. McKinley  
Control by U. S. Coast and Geodetic Survey and L. D. Ryus  
Surveyed in 1915-1916.



Contour interval 25 feet.  
Datum is mean sea level.



U. S. G. S.  
FILE COPY  
Inspection and Editing

(Frame points)