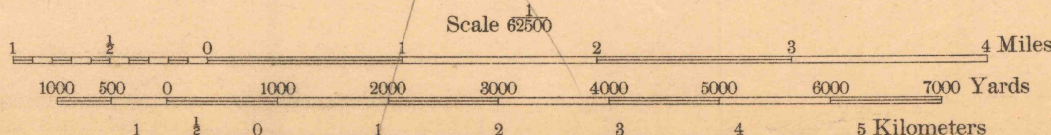
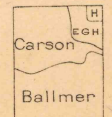
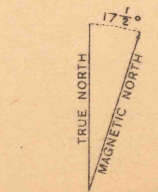




R. B. Marshall, Chief Geographer.
Geo. R. Davis, Geographer in charge.
Topography by N. E. Ballmer, W. G. Carson,
E. G. Hamilton, and N. A. Huth.
Control by R. C. Seitz and C. F. Urquhart.
Surveyed in 1918.



Contour interval 50 feet.
Datum is mean sea level.



Edition of 1919.

APPROXIMATE MEAN
DECLINATION, 1918

ADELAIDA, Calif

Note: In joining Cayucos use dotted projection corners