

CALIPATRIA

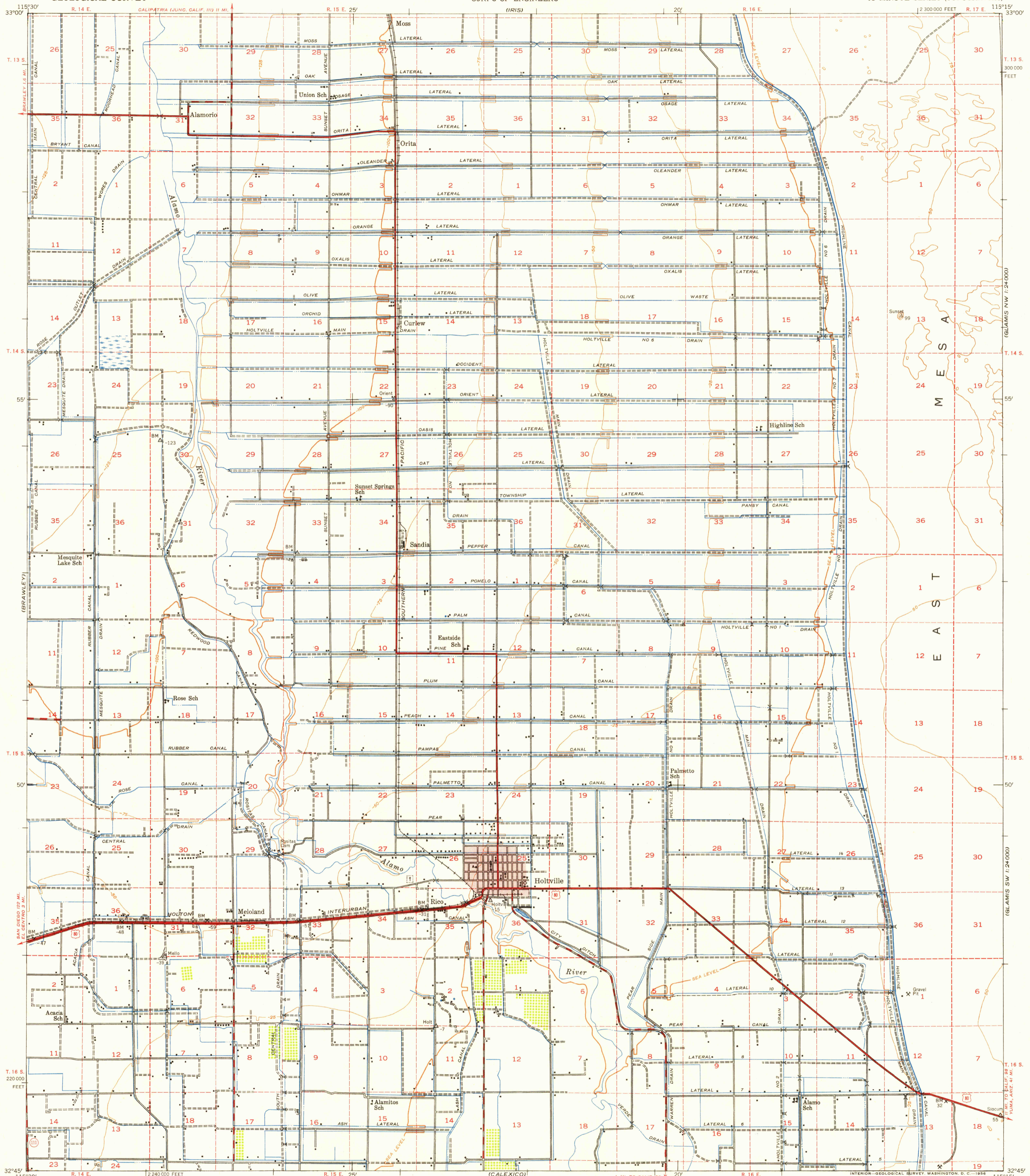
UNITED STATES DEPARTMENT OF THE INTERIOR GEOLOGICAL SURVEY

UNITED STATES DEPARTMENT OF THE ARMY CORPS OF ENGINEERS (IRIS)

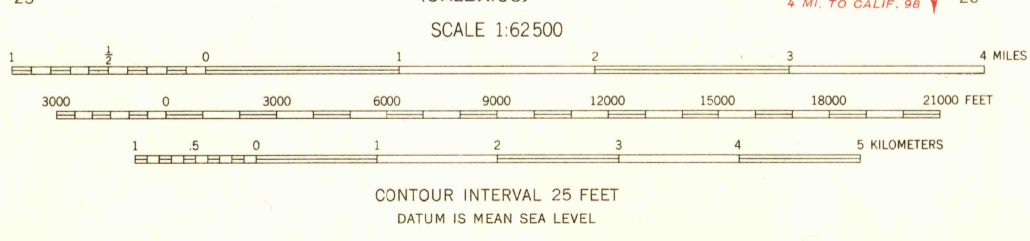
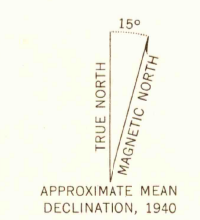
U.S.G.S. FILE COPY TOPOGRAPHIC DIVISION

ALAMORIO QUADRANGLE CALIFORNIA—IMPERIAL CO. 15 MINUTE SERIES (TOPOGRAPHIC)

(ACOLITA)



Mapped by the Army Map Service
Published for civil use by the Geological Survey
Control by USGS, USC&GS, and USCE
Topography from aerial photographs by photogrammetric methods
Aerial photographs taken 1940
Polyconic projection. 1927 North American datum
10,000-foot grid based on California coordinate system, zone 6
Dashed land lines indicate approximate location
Red tint indicates area in which only landmark buildings are shown



USGS Historical File Topographic Division

ROAD CLASSIFICATION 1943
Heavy duty U.S. Route
Medium-duty U.S. Route
Light-duty State Route
Unimproved dirt



U.S.G.S. FILE COPY TOPOGRAPHIC DIVISION

ALAMORIO, CALIF. N 3245—W 11515/15

FOR SALE BY U.S. GEOLOGICAL SURVEY, FEDERAL CENTER, DENVER, COLORADO OR WASHINGTON 25, D.C.
A FOLDER DESCRIBING TOPOGRAPHIC MAPS AND SYMBOLS IS AVAILABLE ON REQUEST

1940 AUG 1 1956

1535