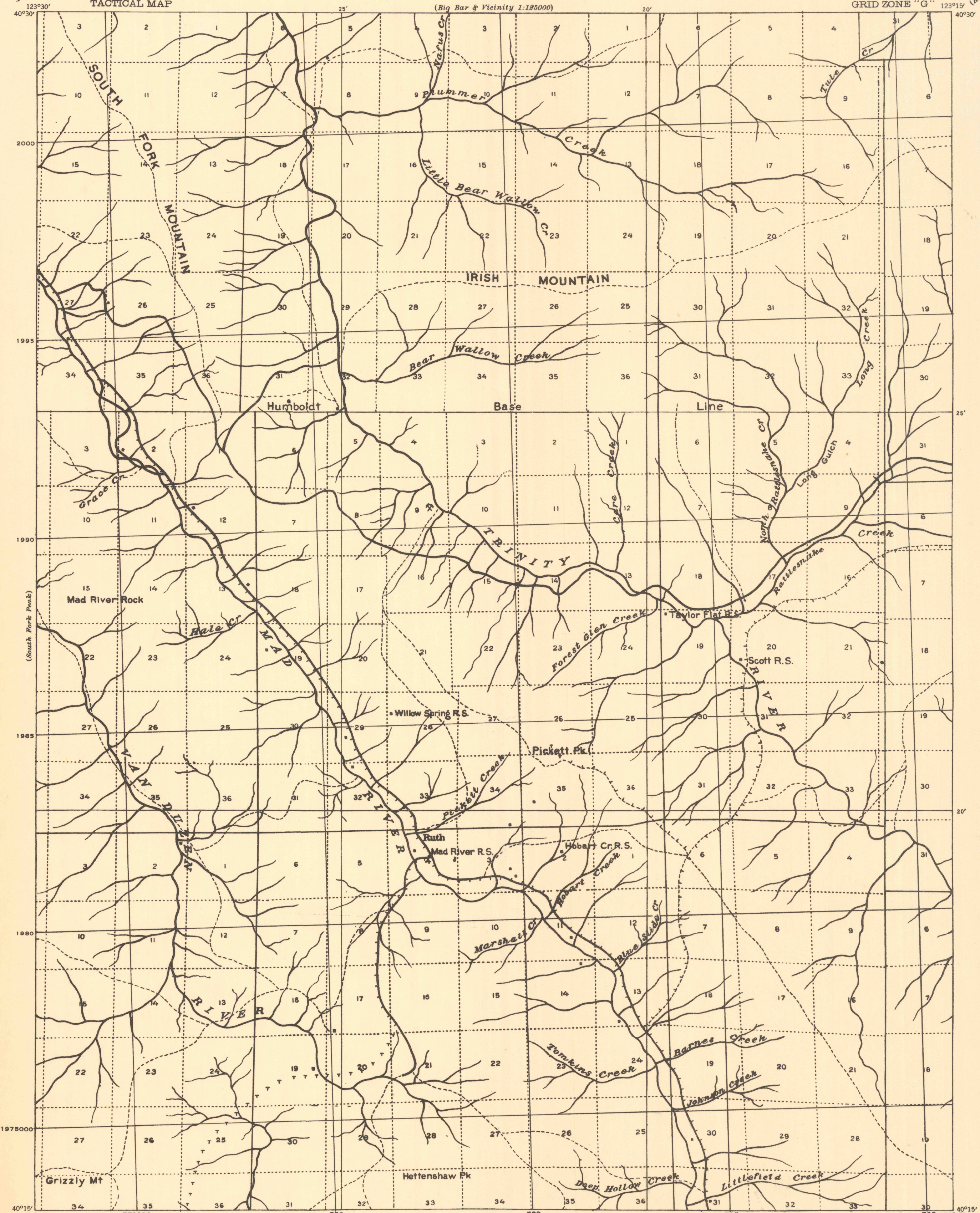


(Pilot Creek)


CORPS OF ENGINEERS, U. S. ARMY
TACTICAL MAP

CALIFORNIA
ANADA QUADRANGLE
GRID ZONE "G"

(Big Bar & Vicinity)
1:125000

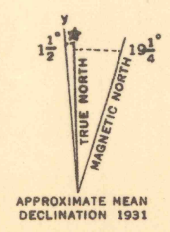


Prepared under the direction of The Engineer, Western Department, 1918
Control by U.S. Coast and Geodetic Survey.
Topography etc. from Trinity County Map, 1915, and U.S. Forestry Map.



FIVE THOUSAND YARD GRID COMPUTED FROM "GRID SYSTEM FOR PROGRESSIVE MAPS
IN THE U. S. ZONE G, U. S. C. & G. S. SPECIAL PUBLICATION NO. 59
(THE LAST THREE DIGITS OF THE GRID NUMBERS ARE OMITTED)

NOTE: OFFICERS USING THIS MAP WILL MARK HEREON CORRECTIONS AND ADDITIONS WHICH COME
TO THEIR ATTENTION AND MAIL DIRECT TO "THE CHIEF OF ENGINEERS, WASHINGTON, D. C."



ENGINEER REPRODUCTION PLANT, U. S. ARMY, WASHINGTON, D. C. 9603
1931

FILE COPY
Map Information Office

ANADA, CALIF.