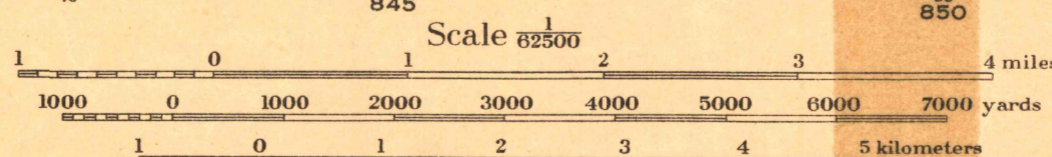


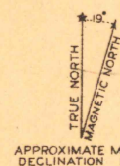
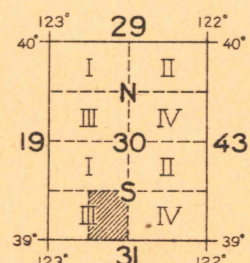
Col. Theo. H. Jackson, Engineer, 9th Corps Area.
 Captain R. Park, Corps of Eng'rs, Topographical Inspector.
 1st Lieut. Rufus W. Putnam, Corps of Eng'rs., in charge of party.
 Surveyed in 1916.



Contour Interval 100 feet
 Datum is mean sea level

FIVE THOUSAND YARD GRID COMPUTED FROM "GRID SYSTEM FOR PROGRESSIVE MAPS
 IN THE U.S." ZONE G, U.S.C.&G.S. SPECIAL PUBLICATION NO. 5B.
 (THE LAST THREE DIGITS OF THE GRID NUMBERS ARE OMITTED)

NOTE: OFFICERS USING THIS MAP WILL MARK HEREON CORRECTIONS AND ADDITIONS WHICH COME
 TO THEIR ATTENTION AND MAIL DIRECT TO "THE CHIEF OF ENGINEERS, WASHINGTON, D.C."



Board of Surveys & Maps
 FILE COPY
 Map Information Office
 RECEIVED
 JAN 15 1925
 Map Information Office

BARTLETT SPRINGS

CAL