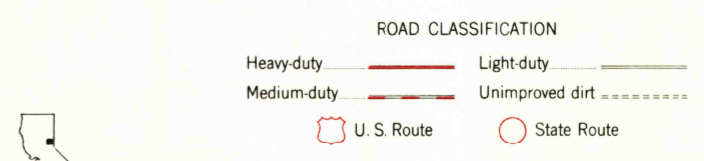
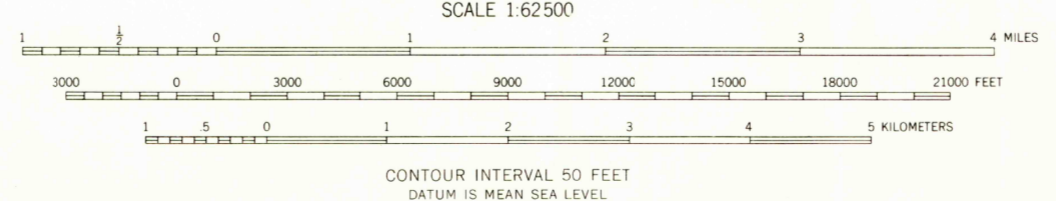
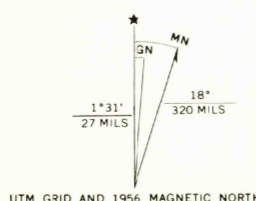


Mapped, edited, and published by the Geological Survey
Control by USGS and USC&GS
Topography by planetable surveys 1936-37
Culture revision and field check 1956
Polyconic projection. 1927 North American datum
10,000-foot grid based on California coordinate system, zone 1
Dashed land lines indicate approximate locations
1000-meter Universal Transverse Mercator grid ticks,
zone 10, shown in blue



BLAIRSDEN, CALIF.
N3945-W12030.15
1956
AMS 1863 I-SERIES V795

USGS
Historical File
Topographic Division

8165