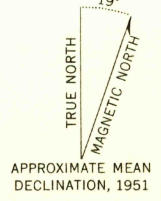
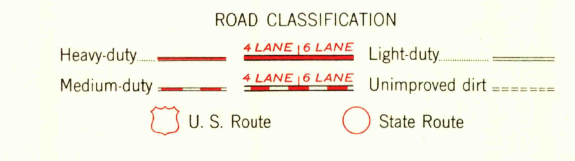
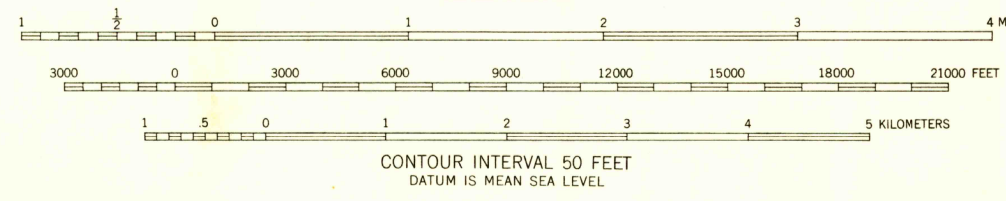


Mapped by the Army Map Service  
Edited and published by the Geological Survey  
Control by USGS, USC&GS, and USCE  
Topography from aerial photographs by KEK plotter methods 1943  
Aerial photographs taken 1942. Culture revision by USGS 1951  
Polyconic projection. 1927 North American datum  
10,000-foot grid based on California coordinate system, zone 1  
Dashed land lines indicate approximate locations



FOR SALE BY U. S. GEOLOGICAL SURVEY, FEDERAL CENTER, DENVER, COLORADO OR WASHINGTON 25, D. C.  
A FOLDER DESCRIBING TOPOGRAPHIC MAPS AND SYMBOLS IS AVAILABLE ON REQUEST

USGS  
Historical File  
Topographic Division

BLUE LAKE, CALIF.  
N4045-W12345/15  
1951