

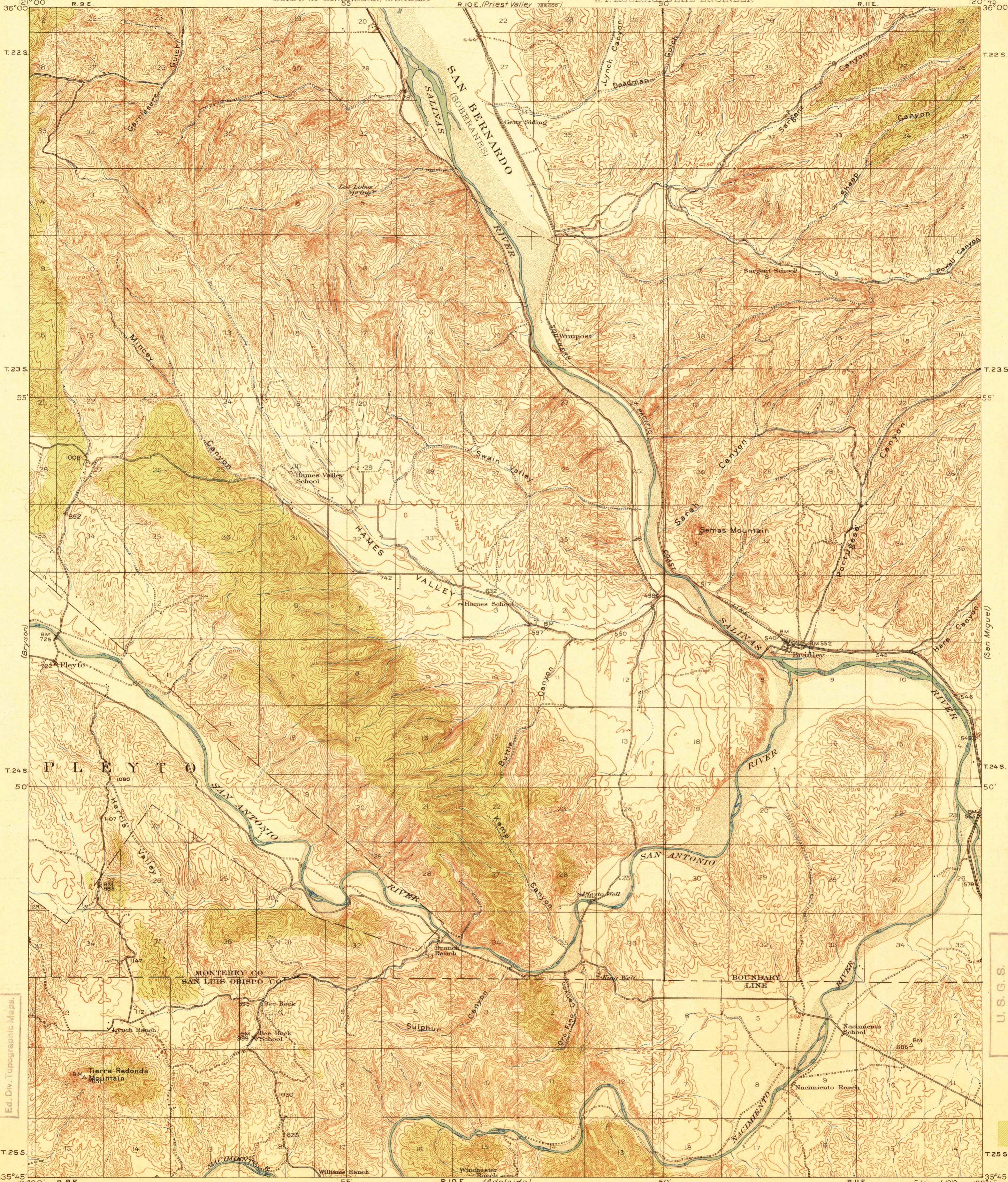
TOPOGRAPHY

DEPARTMENT OF THE INTERIOR
FRANKLIN K. LANE, SECRETARY
U. S. GEOLOGICAL SURVEY
GEORGE OTIS SMITH, DIRECTOR

WAR DEPARTMENT
CORPS OF ENGINEERS, U. S. ARMY

STATE OF CALIFORNIA
WILLIAM B. STEPHENS, GOVERNOR
W. F. MCCLURE, STATE ENGINEER

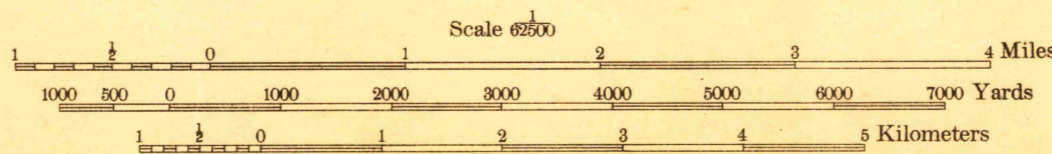
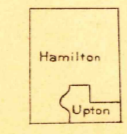
CALIFORNIA
BRADLEY QUADRANGLE



U.S.G.S.
FILE COPY
Ed. Div. Topographic Maps.

U.S.G.S.
FILE COPY
Ed. Div. Topographic Maps.

R. B. Marshall, Chief Geographer,
Geo. R. Davis, Geographer in charge.
Topography by E. G. Hamilton and W. B. Upton, Jr.
Control by L. F. Biggs, W. H. Monahan, R. C. Seitz,
and C. F. Urquhart.
Surveyed in 1917.



USGS
Historical File
Topographic Division

JUN 8 1919 3000

SURVEYED IN COOPERATION WITH THE WAR DEPARTMENT,
AND THE STATE OF CALIFORNIA

Contour interval 50 feet.
Datum is mean sea level.

APPROXIMATE MEAN
DECLINATION, 1917

BRADLEY

see comp. prof. beneath

T.25 S. Brush
T.25 S. (Paso Robles)