
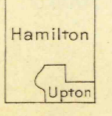
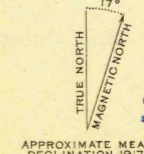


U. S. G. S.
FILE COPY
Inspection and Editing.

R. B. Marshall, Chief Geographer.
Geo. R. Davis, Geographer in charge.
Topography by E. G. Hamilton and W. B. Upton, Jr.
Control by L. F. Biggs, W. H. Monahan, R. C. Seitz,
and C. F. Unzueta.
Surveyed in 1917.



Contour interval 50 feet.
Datum is mean sea level.



USCS
Historical File
Topographic Division

BRADLEY, CALIF.
Edition of 1922
(First published in 1919)
reprinted 1940
N3545-W12045/15

DEC 2 1940 (4870)

4870