

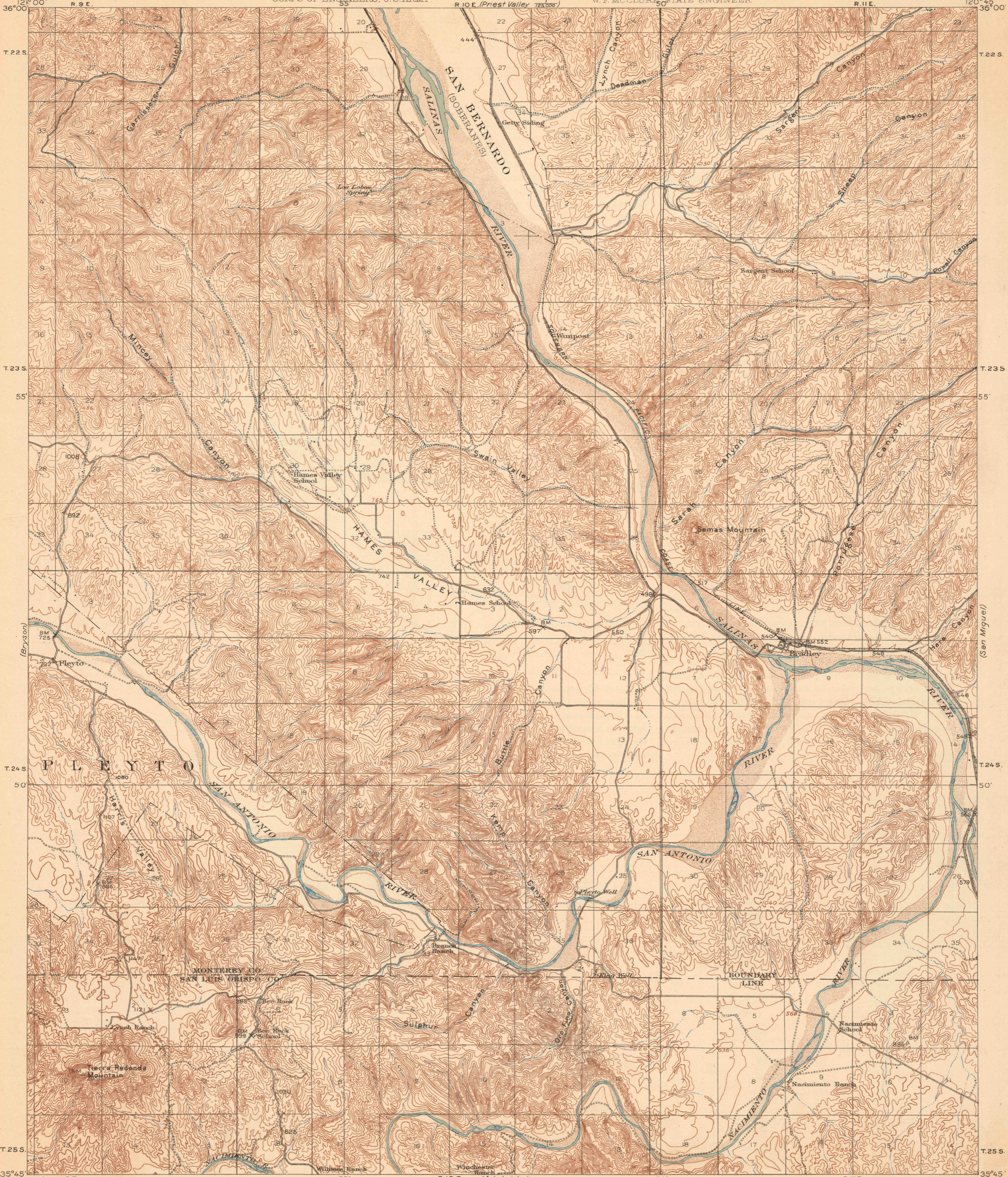
TOPOGRAPHY

DEPARTMENT OF THE INTERIOR
FRANKLIN K. LANE, SECRETARY
U. S. GEOLOGICAL SURVEY
GEORGE OTIS SMITH, DIRECTOR

WAR DEPARTMENT
CORPS OF ENGINEERS, U. S. ARMY

STATE OF CALIFORNIA
WILLIAM B. STEPHENS, GOVERNOR
W. F. McCLURE, STATE ENGINEER

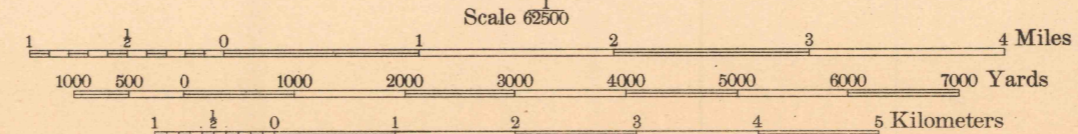

CALIFORNIA
BRADLEY QUADRANGLE
R. I. E.



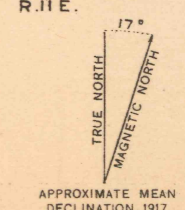
King City
121°00'
36°00'
T. 22 S.
T. 23 S.
55'
T. 24 S.
50'
T. 25 S.
35°45'
121°00'

Priest Valley
125°00'
36°00'
T. 22 S.
T. 23 S.
55'
T. 24 S.
50'
T. 25 S.
35°45'
120°45'

R. B. Marshall, Chief Geographer.
Geo. R. Davis, Geographer in charge.
Topography by E. G. Hamilton and W. B. Upton, Jr.
Control by L. F. Biggs, W. H. Monahan, R. C. Seitz,
and C. F. Urquhart.
Surveyed in 1917.



Contour interval 50 feet.
Datum is mean sea level.



Edition of 1919.

BRADLEY

22 E.

SURVEYED IN COOPERATION WITH THE WAR DEPARTMENT.
AND THE STATE OF CALIFORNIA.